

NOTICE!!

These documents have been scanned!

Do not place un-scanned documents beneath this notice!

Do not remove this notice from this file!

GPO Jacket No. 560-102
Print Order 61540
Rise Business Services, LLC
Job=AZ15 4/26/2019



Box Number= AZ15004



Claim Begin-End: AMC446614-AMC446636

1 Initial Receipt




AZ15004-8

AMC450400-AMC453366

United States Department of the Interior
Bureau of Land Management
 DIV OF LANDS, MINRLS & ENERGY
 ONE N CENTRAL AVE
 PHOENIX, AZ 85004 -4427
 Phone: 602-417-9200

Receipt

No: 4018079

Transaction #: 4128820	
Date of Transaction: 11/16/2017	
CUSTOMER:	
BRONCO CREEK EXPLORATION INC. 1815 E WINSETT ST TUCSON, AZ 85719-6547 US	

LINE #	QTY	DESCRIPTION	REMARKS	UNIT PRICE	TOTAL
1	23.00	LOCATABLE MINERALS / MINING CLAIMS- NEW, UNADJUD, ONE OR MORE AUTH NOS / NEW MINING CLAIM PROCESSING FEE CASES: AMC446614/\$20.00, AMC446615/\$20.00, AMC446616/\$20.00, AMC446617/\$20.00, AMC446618/\$20.00, AMC446619/\$20.00, AMC446620/\$20.00, AMC446621/\$20.00, AMC446622/\$20.00, AMC446623/\$20.00, AMC446624/\$20.00, AMC446625/\$20.00, AMC446626/\$20.00, AMC446627/\$20.00, AMC446628/\$20.00, AMC446629/\$20.00, AMC446630/\$20.00, AMC446631/\$20.00, AMC446632/\$20.00, AMC446633/\$20.00, AMC446634/\$20.00, AMC446635/\$20.00, AMC446636/\$20.00		- n/a -	460.00
2	23.00	LOCATABLE MINERALS / MINING CLAIMS- NEW, UNADJUD, ONE OR MORE AUTH NOS / NEW MINING CLAIMS LOCATION FEE CASES: AMC446614/\$37.00, AMC446615/\$37.00, AMC446616/\$37.00, AMC446617/\$37.00, AMC446618/\$37.00, AMC446619/\$37.00, AMC446620/\$37.00, AMC446621/\$37.00, AMC446622/\$37.00, AMC446623/\$37.00, AMC446624/\$37.00, AMC446625/\$37.00, AMC446626/\$37.00, AMC446627/\$37.00, AMC446628/\$37.00, AMC446629/\$37.00, AMC446630/\$37.00, AMC446631/\$37.00, AMC446632/\$37.00, AMC446633/\$37.00, AMC446634/\$37.00, AMC446635/\$37.00, AMC446636/\$37.00		- n/a -	851.00

3	23.00	LOCATABLE MINERALS / MINING CLAIMS- NEW, UNADJUD, ONE OR MORE AUTH NOS / NEW MINING CLAIMS LOCATION FEE CASES: AMC446614/\$155.00, AMC446615/\$155.00, AMC446616/\$155.00, AMC446617/\$155.00, AMC446618/\$155.00, AMC446619/\$155.00, AMC446620/\$155.00, AMC446621/\$155.00, AMC446622/\$155.00, AMC446623/\$155.00, AMC446624/\$155.00, AMC446625/\$155.00, AMC446626/\$155.00, AMC446627/\$155.00, AMC446628/\$155.00, AMC446629/\$155.00, AMC446630/\$155.00, AMC446631/\$155.00, AMC446632/\$155.00, AMC446633/\$155.00, AMC446634/\$155.00, AMC446635/\$155.00, AMC446636/\$155.00	- n/a -	3565.00
TOTAL:				\$4,876.00

PAYMENT INFORMATION			
1	AMOUNT:	4876.00	POSTMARKED: N/A
	TYPE:	CHECK	RECEIVED: 11/15/2017
	CHECK NO:	3418	
	NAME:	BRONCO CREEK EXPLORATION INC. 1815 E WINSETT ST TUCSON AZ 85719-6547 US	

REMARKS

This receipt was generated by the automated BLM Collections and Billing System and is a paper representation of a portion of the official electronic record contained therein.

NOTICE!!

These documents have been scanned!

Do not place un-scanned documents beneath this notice!

Do not remove this notice from this file!

GPO Jacket No. 560-102
Print Order 61540
Rise Business Services, LLC
Job=AZ15 4/26/2019



Box Number= AZ15004



Claim Begin-End: AMC446614-AMC446636

2 Correspondence



AZ15004-8

AMC450400-AMC453366

**NO
DOCUMENTS
FOUND**

NO DOCUMENTS FOUND
NO DOCUMENTS FOUND

NOTICE!!

These documents have been scanned!

Do not place un-scanned documents beneath this notice!

Do not remove this notice from this file!

GPO Jacket No. 560-102
Print Order 61540
Rise Business Services, LLC
Job=AZ15 4/26/2019



Box Number= AZ15004



Claim Begin-End: AMC446614-AMC446636

3 Transfers



AZ15004-8

AMC450400-AMC453366

**NO
DOCUMENTS
FOUND**

NO DOCUMENTS FOUND
NO DOCUMENTS FOUND

NOTICE!!

These documents have been scanned!

Do not place un-scanned documents beneath this notice!

Do not remove this notice from this file!

GPO Jacket No. 560-102
Print Order 61540
Rise Business Services, LLC
Job=AZ15 4/26/2019



Box Number= AZ15004



Claim Begin-End: AMC446614-AMC446636

4 Annual Filings



AZ15004-8

AMC450400-AMC453366

**NO
DOCUMENTS
FOUND**

NO DOCUMENTS FOUND
NO DOCUMENTS FOUND

NOTICE!!

These documents have been scanned!

Do not place un-scanned documents beneath this notice!

Do not remove this notice from this file!

GPO Jacket No. 560-102
Print Order 61540
Rise Business Services, LLC
Job=AZ15 4/26/2019



Box Number= AZ15004



Claim Begin-End: AMC446614-AMC446636

5 Miscellaneous



AZ15004-8

AMC450400-AMC453366



Bronco Creek Exploration Inc.
1815 East Winsett Street
Tucson, Arizona 85719-6547

Tel: (520) 624-4153
Fax: (520) 624-4192
www.broncocreek.com

November 6, 2017

Bureau of Land Management
One North Central Ave., Suite 800
Phoenix, AZ 85004

To Whom It May Concern:

Please find the following documents enclosed on behalf of the claimant Anglo American Exploration - USA, whose address is 12480 N. Rancho Vista Blvd Suite 130, Oro Valley, AZ 85755:

Federal unpatented lode mining claim new filing documents and payment:

- Location Notices and location maps for the recordation of 23 unpatented lode mining claims (CS 284-285, CUS 1A, CUS 6A, CUS 15A-16A, CUS 29A-30A, CUS 42A-43A, CUS 68A, CUS 72A-D, CUS 86A-88A, CUS 98A-B, CUS 105A, CUS 110A, CUS 123 A) located in T 1S, R 15E, and T 1N, R 15E in Gila County, Arizona, on September 8, 2017.
- I have attached check # 3418 for \$4,876 to cover the fees of \$212 per claim for the enclosed documents.

If there are any questions or problems, please contact me at (520) 624-4153.

Regards,

A handwritten signature in black ink, appearing to read "C. Creel".

Chris Creel
Land Manager
Bronco Creek Exploration, Inc.

RECEIVED
BUREAU OF LAND MANAGEMENT
PHOENIX, ARIZONA
2017 NOV 15 A 9:26

NOTICE!!

These documents have been scanned!

Do not place un-scanned documents beneath this notice!

Do not remove this notice from this file!

GPO Jacket No. 560-102
Print Order 61540
Rise Business Services, LLC
Job=AZ15 4/26/2019



Box Number= AZ15004



Claim Begin-End: AMC446614-AMC446636

6 Location Notices-Amendments and Supporting Documents



AZ15004-8 AMC450400-AMC453366

M INING CLAIM STATUS RE RT

Data Entered: 11/21/17

MTP Checked By: 11/21/17 RAM
GEO Checked By: 11/21/17 RAM

LEAD SERIAL NUMBER: AMC 446614 thru AMC 446636

NUMBER OF CLAIMS & TYPE:

23 LODE
PLACER
ASSOCIATION PLACER
MILL SITE
TUNNEL SITE

CHARGES:

Processing Fee @ \$20 = \$ 460
Location Fee @ \$37 = \$ 851
Maintenance Fee @ \$155 = \$ 3,565
Add'l Maint Fee for Assoc Placer = \$
SUBTOTAL \$
Other Fees \$
Other Fees \$
TOTAL \$ 4876

TOTAL ACREAGE: _____ Per Claim
(Placer Only)

NUMBER OF LOCATORS: _____

DOCUMENTS RECEIVED VIA : Over-the-Counter [] Mail [] **TIMELY FILED:** Yes [] No []

LEGAL DESCRIPTION: T 1S R 15E SEC 1, 2, 9, 15, 16, 10, 14, 11, 5, 6
T 1N R 15E SEC 33, 35, 36, 32
T _____ R _____ SEC _____
T _____ R _____ SEC _____
T _____ R _____ SEC _____

BLM [] FOREST SERVICE [] _____ SUBJ TO PL 359: Yes [] No []
WILDERNESS AREA [] _____

SPLIT ESTATE: N/A [] SX [] PX [] OTHER [] _____
SRHA [] Was proper Notice filed if located on SHRA Land? Yes [] No []

RECONVEYED MINERALS ON BLM LAND REQUIRE OPENING ORDER FROM 1944 TO 1993:

Open to Entry On _____ N/A []

COMMENTS/STATUS: VOID [] PARTIALLY VOID [] PVT MINERALS [] WITHDRAWN LANDS []
OTHER [] _____

these claims are appraised as lead No Rights - No letter sent.

[] Claimant acknowledges that portions of the following claim(s) site(s) may be void or voidable.

Printed Name of Claimant _____ Signature of Claimant _____

*****FINAL ADJUDICATION*****

DATE 7/23/18 INITIALS BDS

AMC446614

When recorded, return to:

Bronco Creek Exploration
1815 E. Winsett St.
Tucson, AZ 85719

PHOTO COPY
2017 NOV 15 A 9:27
RECORDS OFFICE

LOCATION NOTICE FOR LODE MINING CLAIM

NOTICE IS HEREBY GIVEN that the **CUS 1A** lode mining claim has been located by:
Anglo American Exploration - USA.
12480 North Rancho Vistoso Blvd, Suite 130 Oro Valley, Arizona 85755.

The general course of this claim is **east-west** and it is situated in **Gila County, Arizona**. This claim is **600** feet in width and **1,500** feet in length. This claim runs from the location monument on which this location notice is posted approximately **20** feet in a **west** direction to the **west** end line and **1,480** feet in a **east** direction to the **east** end line. This claim is marked by six monuments, one at each corner and one at the center of each end line of the claim. This claim is defined to include all land open to entry up to the western boundary of that portion of the mineral parcel that was reserved from the Forest Service Exchange, BLM Serial AZA 001523 01, of patent no. 884508 and Gila County parcel no. 102-14-003.

The location monument on which this notice is posted is situated within Section **16**, Township **1S**, Range **15E**, Gila Salt River Base and Meridian, Arizona and this claim encompasses portions of the following quarter section(s), section(s), Township(s) and Range(s):

SW ¼ Sec. 9, NW Sec. 16, T 1S, R 15E

Gila Salt River Base and Meridian, Arizona.

The locality of this claim with reference to some natural object or permanent monument and additional information (if any) concerning its locality are as follows: The northwest corner of the claim is approximately:

9,033 feet south and **10,550** feet west of the northeast section marker of Sec. 3, T 1S, R 15E.

The information above is depicted on attached map.

DATED AND POSTED on the ground this 8th day of September, 2017.

LOCATOR (s)  Chris Creel
Print name & signature Agent for: Anglo American Exploration - USA

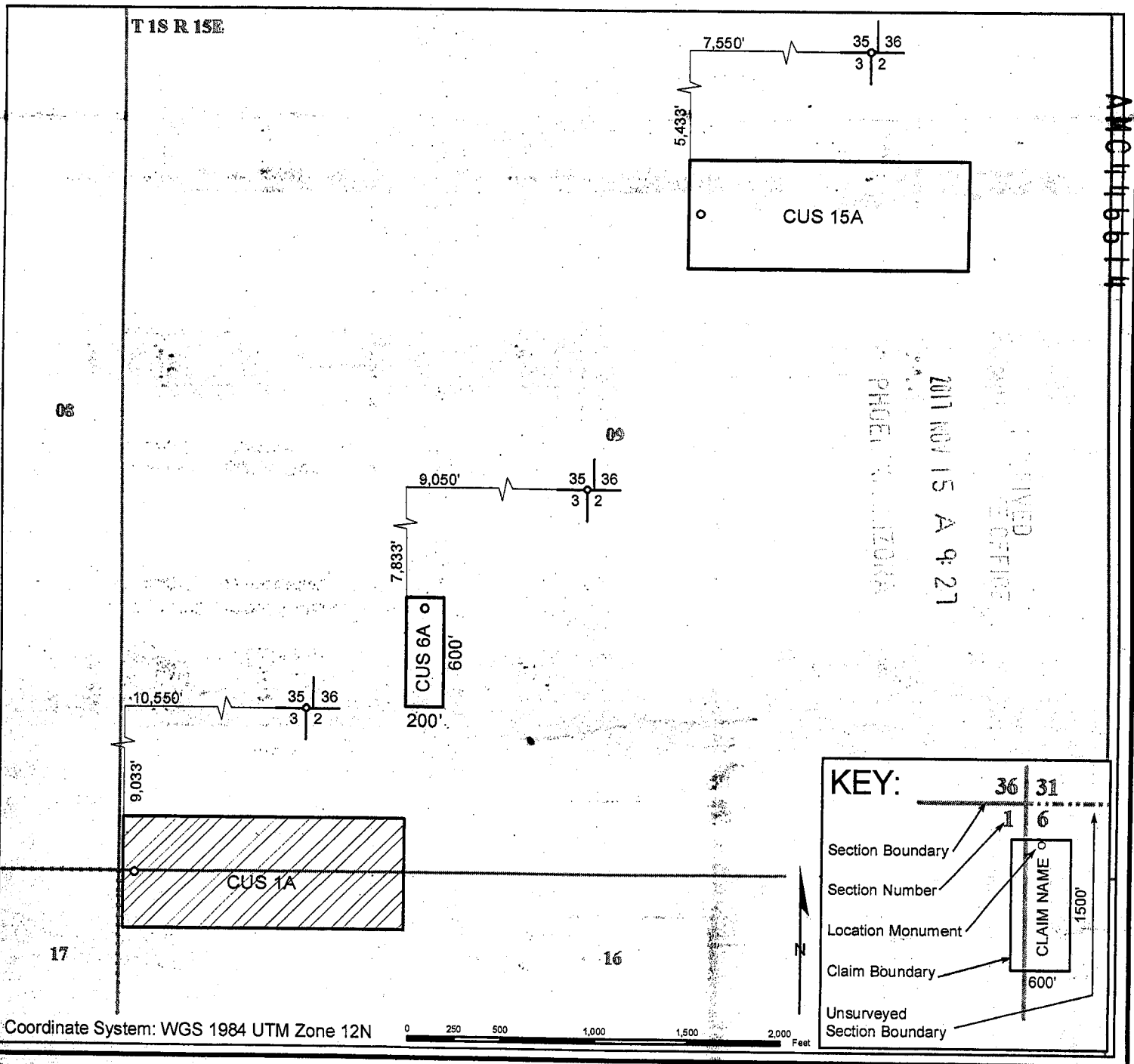
AHC446614

Lode Mining Claim Map

Map of the CUS 1A Lode Claim

Map prepared from an actual field survey of said Lode Claim and attached to and hereby made a part of the Location Notice

1. Name and address of Locator of Claim: Anglo American Exploration-USA, 12480 N, Rancho Vistoso Blvd. Suite 130 Oro Valley, AZ 85755
2. The Lode Mining Claim is located in section 9,16, T 1S, R 15E, Gila and Salt River Base and Meridian, Gila County, Arizona.
3. The corner, center-line, and location monuments are made up of 2" x 2" x 5' wooden posts marked with metal tags.
4. All Claims are 1,500' long and 600' wide unless otherwise noted on map.
5. Claims are tied to the surveyed northeast corner section marker of Sec. 3, T 1S, R 15E, Gila and Salt River Base and Meridian.



When recorded, return to:

Bronco Creek Exploration
1815 E. Winsett St.
Tucson, AZ 85719

PHOENIX, ARIZONA
2017 NOV 15 A 9:27

LOCATION NOTICE FOR LODE MINING CLAIM

NOTICE IS HEREBY GIVEN that the **CUS 6A** lode mining claim has been located by:
Anglo American Exploration - USA.
12480 North Rancho Vistoso Blvd, Suite 130 Oro Valley, Arizona 85755.

The general course of this claim is **north-south** and it is situated in **Gila County, Arizona**. This claim is **200** feet in width and **600** feet in length. This claim runs from the location monument on which this location notice is posted approximately **20** feet in a **north** direction to the **north** end line and **580** feet in a **south** direction to the **south** end line. This claim is marked by six monuments, one at each corner and one at the center of each end line of the claim. This claim is defined to include all land open to entry up to the western boundary of that portion of the mineral parcel that was reserved from the Forest Service Exchange, BLM Serial AZA 001523 01, of patent no. 884508 and Gila County parcel no. 102-14-003.

The location monument on which this notice is posted is situated within Section **9**, Township **1S**, Range **15E**, Gila Salt River Base and Meridian, Arizona and this claim encompasses portions of the following quarter section(s), section(s), Township(s) and Range(s):

SW ¼ Sec. 9, T 1S, R 15E


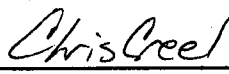
Gila Salt River Base and Meridian, Arizona.

The locality of this claim with reference to some natural object or permanent monument and additional information (if any) concerning its locality are as follows: The northwest corner of the claim is approximately:

7,833 feet south and **9,050** feet west of the northeast section marker of Sec. 3, T 1S, R 15E.

The information above is depicted on attached map.

DATED AND POSTED on the ground this 8th day of September, 2017.

LOCATOR (s)  
Print name & signature Agent for: Anglo American Exploration - USA

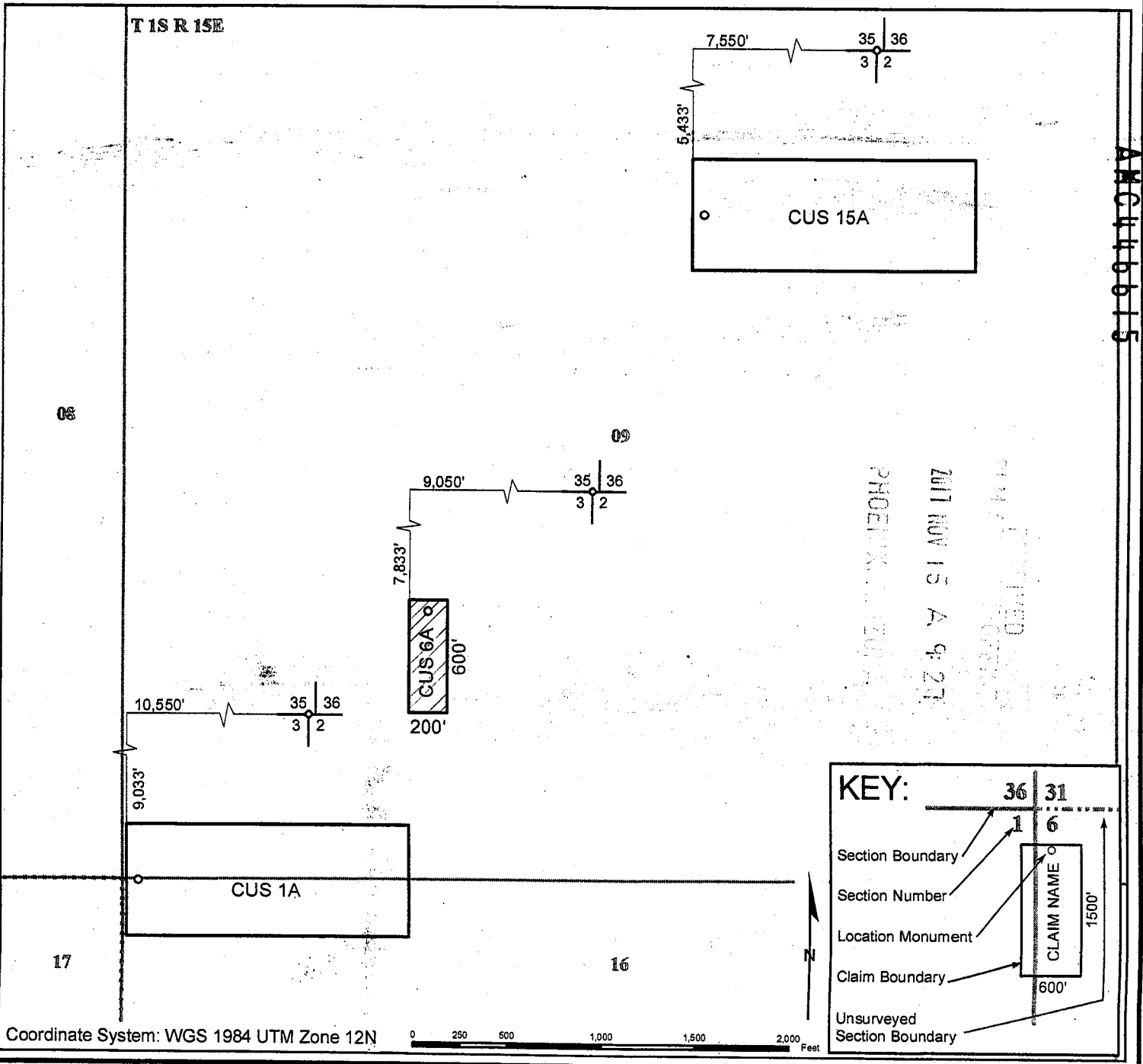
AMC46615

Lode Mining Claim Map

Map of the CUS 6A Lode Claim

Map prepared from an actual field survey of said Lode Claim and attached to and hereby made a part of the Location Notice

1. Name and address of Locator of Claim: Anglo American Exploration-USA, 12480 N, Rancho Vistoso Blvd. Suite 130 Oro Valley, AZ 85755
2. The Lode Mining Claim is located in section 9, T 1S, R 15E, Gila and Salt River Base and Meridian, Gila County, Arizona.
3. The corner, center-line, and location monuments are made up of 2" x 2" x 5' wooden posts marked with metal tags.
4. All Claims are 1,500' long and 600' wide unless otherwise noted on map.
5. Claims are tied to the surveyed northeast corner section marker of Sec. 3, T 1S, R 15E, Gila and Salt River Base and Meridian.



When recorded, return to:

Bronco Creek Exploration
1815 E. Winsett St.
Tucson, AZ 85719

LOCATION NOTICE FOR LODE MINING CLAIM

NOTICE IS HEREBY GIVEN that the **CUS 15A** lode mining claim has been located by:
Anglo American Exploration - USA
12480 North Rancho Vistoso Blvd, Suite 130 Oro Valley, Arizona 85755.

The general course of this claim is **east-west** and it is situated in **Gila County, Arizona**. This claim is **600** feet in width and **1,500** feet in length. This claim runs from the location monument on which this location notice is posted approximately **20** feet in a **west** direction to the **west** end line and **1,480** feet in a **east** direction to the **east** end line. This claim is marked by six monuments, one at each corner and one at the center of each end line of the claim. This claim is defined to include all land open to entry up to the western boundary of that portion of the mineral parcel that was reserved from the Forest Service Exchange, BLM Serial AZA 001523 01, of patent no. 884508 and Gila County parcel no. 102-14-003.

The location monument on which this notice is posted is situated within Section **9**, Township **1S**, Range **15E**, Gila Salt River Base and Meridian, Arizona and this claim encompasses portions of the following quarter section(s), section(s), Township(s) and Range(s):

NE ¼ Sec. 9, T 1S, R 15E

Gila Salt River Base and Meridian, Arizona.

The locality of this claim with reference to some natural object or permanent monument and additional information (if any) concerning its locality are as follows: The northeast corner of the claim is approximately:

5,433 feet south and **6,050** feet west of the northeast section marker of Sec. 3, T 1S, R 15E.

The information above is depicted on attached map.

DATED AND POSTED on the ground this 8th day of September, 2017.

LOCATOR (s)  Chris Ceel
Print name & signature Agent for: Anglo American Exploration - USA

PHOTOGRAPHED
2017 NOV 15 A 9 27

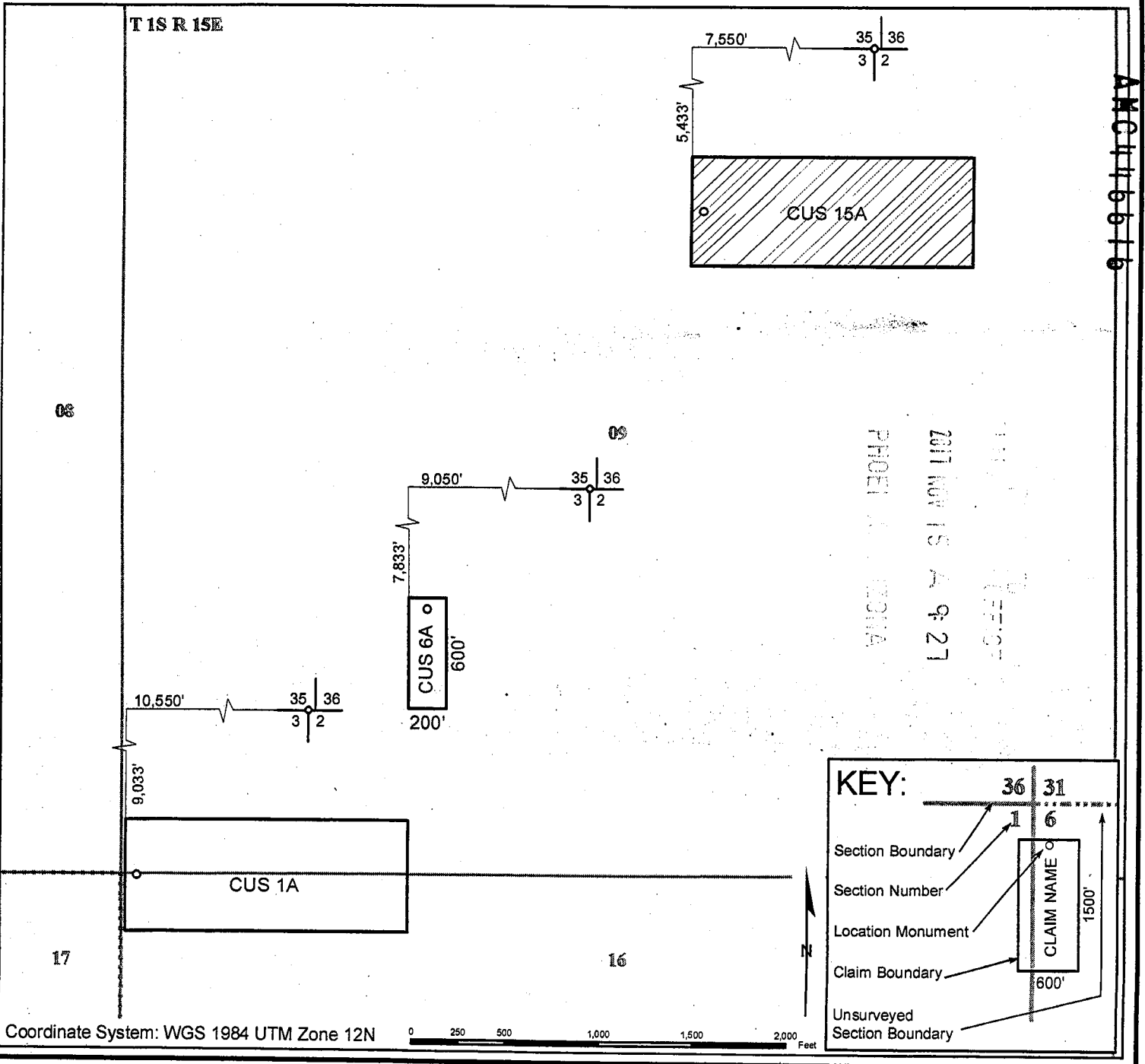
AHC446616

Lode Mining Claim Map

Map of the CUS 15A Lode Claim

Map prepared from an actual field survey of said Lode Claim and attached to and hereby made a part of the Location Notice

1. Name and address of Locator of Claim: Anglo American Exploration-USA, 12480 N, Rancho Vistoso Blvd. Suite 130 Oro Valley, AZ 85755
2. The Lode Mining Claim is located in section 9, T 1S, R 15E, Gila and Salt River Base and Meridian, Gila County, Arizona.
3. The corner, center-line, and location monuments are made up of 2" x 2" x 5' wooden posts marked with metal tags.
4. All Claims are 1,500' long and 600' wide unless otherwise noted on map.
5. Claims are tied to the surveyed northeast corner section marker of Sec. 3, T 1S, R 15E, Gila and Salt River Base and Meridian.



When recorded, return to:

Bronco Creek Exploration
1815 E. Winsett St.
Tucson, AZ 85719

RECEIVED
MINERAL STATE OFFICE
2017 NOV 15 A 9:27
PHOENIX, ARIZONA

**LOCATION NOTICE FOR
LODE MINING CLAIM**

NOTICE IS HEREBY GIVEN that the **CUS 16A**
lode mining claim has been located by:
Anglo American Exploration – USA.
12480 North Rancho Vistoso Blvd, Suite 130 Oro Valley, Arizona 85755.

The general course of this claim is **north-south** and it is situated in **Gila County, Arizona**. This claim is **600** feet in width and **1,500** feet in length. This claim runs from the location monument on which this location notice is posted approximately **20** feet in a **south** direction to the **south** end line and **1,480** feet in a **north** direction to the **north** end line. This claim is marked by six monuments, one at each corner and one at the center of each end line of the claim. This claim is defined to include all land open to entry up to the southern boundary of Gila County parcel nos. 102-15-013 and 102-15-014B.

The location monument on which this notice is posted is situated within Section **15**, Township **1S**, Range **15E**, Gila Salt River Base and Meridian, Arizona and this claim encompasses portions of the following quarter section(s), section(s), Township(s) and Range(s):
NW ¼ and SW ¼ Sec. 15, T 1S, R 15E
Gila Salt River Base and Meridian, Arizona.

The locality of this claim with reference to some natural object or permanent monument and additional information (if any) concerning its locality are as follows: The northeast corner of the claim is approximately:
10,533 feet south and **4,550** feet west of the northeast section marker of Sec. 3, T 1S, R 15E.

The information above is depicted on attached map.

DATED AND POSTED on the ground this 8th day of September, 2017.

LOCATOR (s) Robert Rowe 
Print name & signature Agent for: Anglo American Exploration - USA

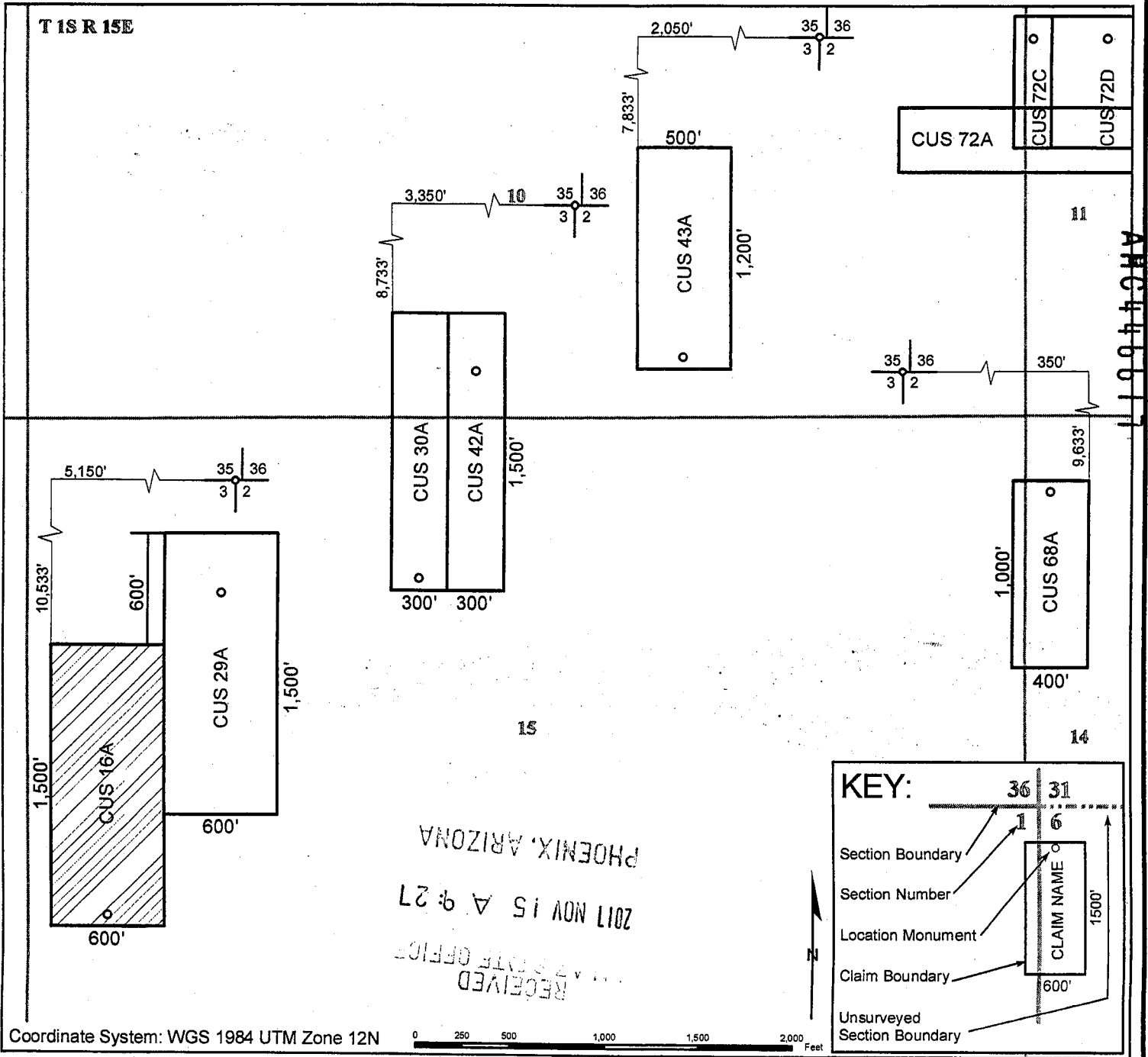
AMC446617

Lode Mining Claim Map

Map of the CUS 16A Lode Claim

Map prepared from an actual field survey of said Lode Claim and attached to and hereby made a part of the Location Notice

1. Name and address of Locator of Claim: Anglo American Exploration-USA, 12480 N, Rancho Vistoso Blvd. Suite 130 Oro Valley, AZ 85755
2. The Lode Mining Claim is located in section 15, T 1S, R 15E, Gila and Salt River Base and Meridian, Gila County, Arizona.
3. The corner, center-line, and location monuments are made up of 2" x 2" x 5' wooden posts marked with metal tags.
4. All Claims are 1,500' long and 600' wide unless otherwise noted on map.
5. Claims are tied to the surveyed northeast corner section marker of Sec. 3, T 1S, R 15E, Gila and Salt River Base and Meridian.



When recorded, return to:

Bronco Creek Exploration
1815 E. Winsett St.
Tucson, AZ 85719

RECEIVED
COUNTY CLERK'S OFFICE
2017 NOV 15 A 9:28
PHOENIX, ARIZONA

**LOCATION NOTICE FOR
LODE MINING CLAIM**

NOTICE IS HEREBY GIVEN that the **CUS 29A** lode mining claim has been located by:
Anglo American Exploration – USA.
12480 North Rancho Vistoso Blvd, Suite 130 Oro Valley, Arizona 85755.

The general course of this claim is **north-south** and it is situated in **Gila County, Arizona**. This claim is **600** feet in width and **1,500** feet in length. This claim runs from the location monument on which this location notice is posted approximately **1,180** feet in a **south** direction to the **south** end line and **320** feet in a **north** direction to the **north** end line. This claim is marked by six monuments, one at each corner and one at the center of each end line of the claim. This claim is defined to include all land open to entry up to the northern boundary of Gila County parcel nos. 102-15-012K, 102-15-012M, and 102-15-018C.

The location monument on which this notice is posted is situated within Section **15**, Township **1S**, Range **15E**, Gila Salt River Base and Meridian, Arizona and this claim encompasses portions of the following quarter section(s), section(s), Township(s) and Range(s):

NW ¼ Sec. 15, T 1S, R 15E

Gila Salt River Base and Meridian, Arizona.

The locality of this claim with reference to some natural object or permanent monument and additional information (if any) concerning its locality are as follows: The northeast corner of the claim is approximately:

9,933 feet south and **3,950** feet west of the northeast section marker of Sec. 3, T 1S, R 15E.

The information above is depicted on attached map.

DATED AND POSTED on the ground this 8 day of September, 2017.

LOCATOR (s) Andrew Faulkner
Print name & signature Agent for: Anglo American Exploration - USA

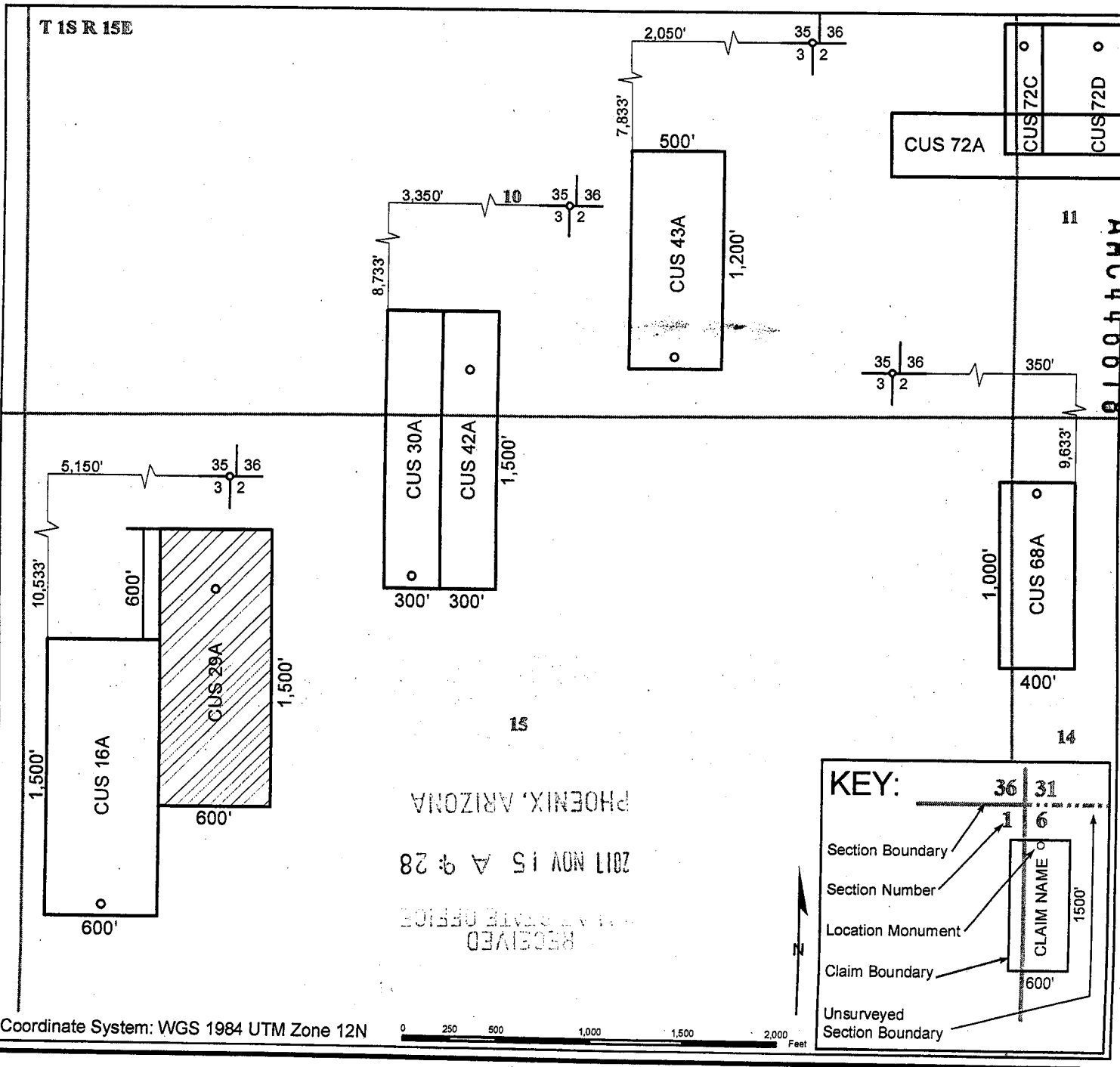
AMC446618

Lode Mining Claim Map


Map of the CUS 29A Lode Claim

Map prepared from an actual field survey of said Lode Claim and attached to and hereby made a part of the Location Notice

1. Name and address of Locator of Claim: Anglo American Exploration-USA, 12480 N, Rancho Vistoso Blvd. Suite 130 Oro Valley, AZ 85755
2. The Lode Mining Claim is located in section 15, T 1S, R 15E, Gila and Salt River Base and Meridian, Gila County, Arizona.
3. The corner, center-line, and location monuments are made up of 2" x 2" x 5' wooden posts marked with metal tags.
4. All Claims are 1,500' long and 600' wide unless otherwise noted on map.
5. Claims are tied to the surveyed northeast corner section marker of Sec. 3, T 1S, R 15E, Gila and Salt River Base and Meridian.



Coordinate System: WGS 1984 UTM Zone 12N



KEY:

- Section Boundary
- Section Number
- Location Monument
- Claim Boundary
- Unsurveyed Section Boundary

When recorded, return to:

Bronco Creek Exploration
1815 E. Winsett St.
Tucson, AZ 85719

RECEIVED
STATE OFFICE
2011 NOV 15 A 9:28
PHOENIX, ARIZONA

**LOCATION NOTICE FOR
LODE MINING CLAIM**

NOTICE IS HEREBY GIVEN that the **CUS 30A**
lode mining claim has been located by:
Anglo American Exploration – USA.
12480 North Rancho Vistoso Blvd, Suite 130 Oro Valley, Arizona 85755.

The general course of this claim is **north-south** and it is situated in **Gila County, Arizona**. This claim is **300** feet in width and **1,500** feet in length. This claim runs from the location monument on which this location notice is posted approximately **20** feet in a **south** direction to the **south** end line and **1,480** feet in a **north** direction to the **north** end line. This claim is marked by six monuments, one at each corner and one at the center of each end line of the claim. This claim is defined to include all land open to entry up to the southern boundary of Gila County parcel nos. 102-15-011C, 102-15-010A, 102-15-010D, and 102-15-009C. All attempts were made to place any monuments outside of parcel boundary lines without entry or location on patented lands.

The location monument on which this notice is posted is situated within Section **15**, Township **1S**, Range **15E**, Gila Salt River Base and Meridian, Arizona and this claim encompasses portions of the following quarter section(s), section(s), Township(s) and Range(s):

NW ¼ Sec. 15 and SW ¼ Sec. 10, T 1S, R 15E

Gila Salt River Base and Meridian, Arizona.


The locality of this claim with reference to some natural object or permanent monument and additional information (if any) concerning its locality are as follows: The northeast corner of the claim is approximately:

8,733 feet south and **3,050** feet west of the northeast section marker of Sec. 3, T 1S, R 15E.

The information above is depicted on attached map.

DATED AND POSTED on the ground this 8th day of September, 2017.

LOCATOR (s) Robert Rowe
Print name & signature


Agent for: Anglo American Exploration - USA

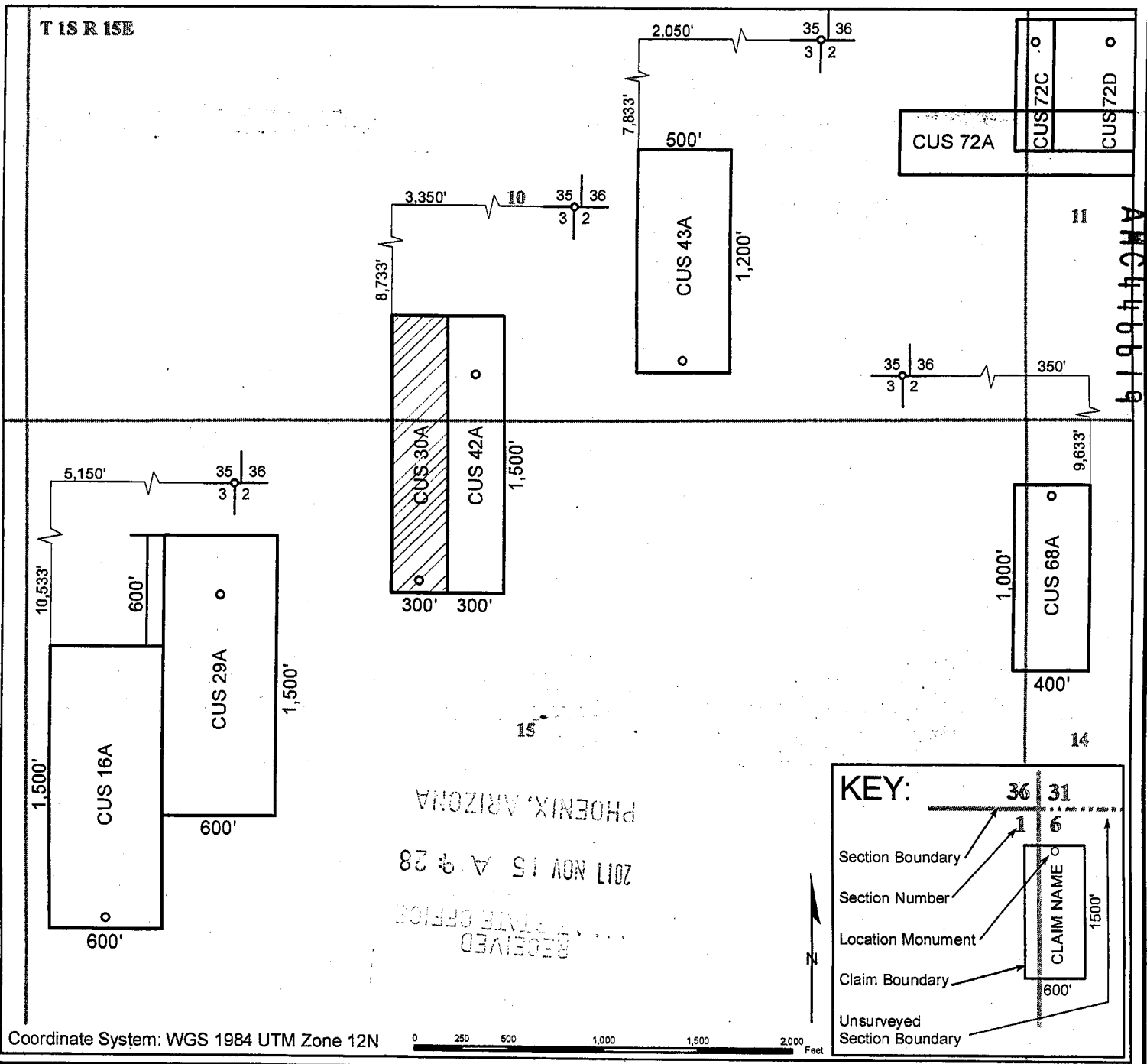
AMC446619

Lode Mining Claim Map

Map of the CUS 30A Lode Claim

Map prepared from an actual field survey of said Lode Claim and attached to and hereby made a part of the Location Notice

1. Name and address of Locator of Claim: Anglo American Exploration-USA, 12480 N, Rancho Vistoso Blvd. Suite 130 Oro Valley, AZ 85755
2. The Lode Mining Claim is located in section 10,15, T 1S, R 15E, Gila and Salt River Base and Meridian, Gila County, Arizona.
3. The corner, center-line, and location monuments are made up of 2" x 2" x 5' wooden posts marked with metal tags.
4. All Claims are 1,500' long and 600' wide unless otherwise noted on map.
5. Claims are tied to the surveyed northeast corner section marker of Sec. 3, T 1S, R 15E, Gila and Salt River Base and Meridian.



When recorded, return to:

Bronco Creek Exploration
1815 E. Winsett St.
Tucson, AZ 85719

RECEIVED
STATE OFFICE
2017 NOV 15 A 9:28
PHOENIX, ARIZONA

**LOCATION NOTICE FOR
LODE MINING CLAIM**

NOTICE IS HEREBY GIVEN that the **CUS 42A**
lode mining claim has been located by:
Anglo American Exploration – USA.
12480 North Rancho Vistoso Blvd, Suite 130 Oro Valley, Arizona 85755.

The general course of this claim is **north-south** and it is situated in **Gila County, Arizona**. This claim is **300** feet in width and **1,500** feet in length. This claim runs from the location monument on which this location notice is posted approximately **1,180** feet in a **south** direction to the **south** end line and **320** feet in a **north** direction to the **north** end line. This claim is marked by six monuments, one at each corner and one at the center of each end line of the claim. This claim is defined to include all land open to entry up to the northern boundary of Gila County parcel nos. 102-15-006, 102-15-008B, and 102-15-008C.

The location monument on which this notice is posted is situated within Section **10**, Township **1S**, Range **15E**, Gila Salt River Base and Meridian, Arizona and this claim encompasses portions of the following quarter section(s), section(s), Township(s) and Range(s):

NW ¼ Sec. 15 and SW ¼ Sec. 10, T 1S, R 15E

Gila Salt River Base and Meridian, Arizona.

The locality of this claim with reference to some natural object or permanent monument and additional information (if any) concerning its locality are as follows: The northeast corner of the claim is approximately:

8,733 feet south and **2,750** feet west of the northeast section marker of Sec. 3, T 1S, R 15E.

The information above is depicted on attached map.

DATED AND POSTED on the ground this 8 day of September, 2017.

LOCATOR (s) Andrew Faulkner [Signature]
Print name & signature Agent for: Anglo American Exploration - USA

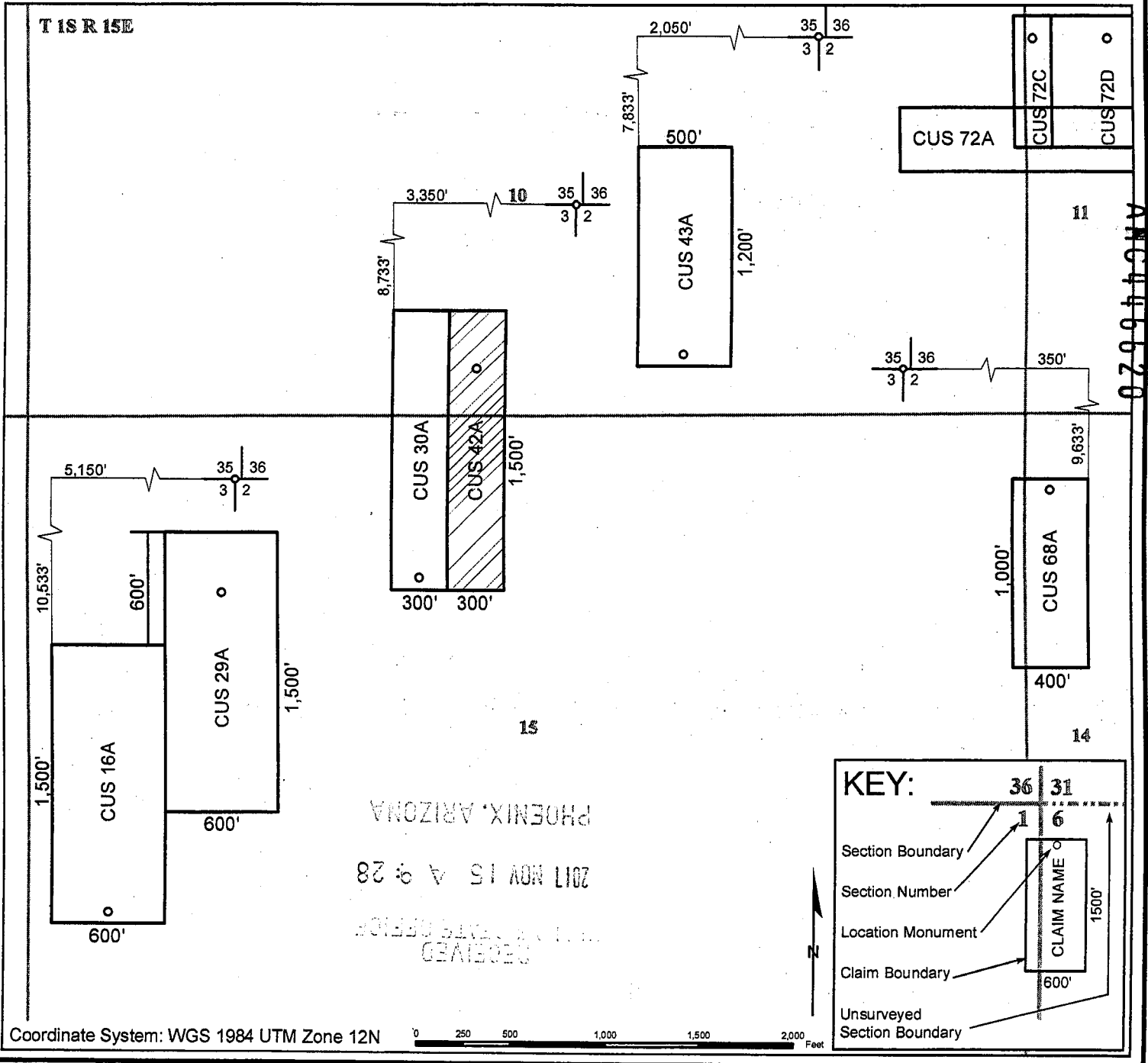
AMC446620

Lode Mining Claim Map

Map of the CUS 42A Lode Claim

Map prepared from an actual field survey of said Lode Claim and attached to and hereby made a part of the Location Notice

1. Name and address of Locator of Claim: Anglo American Exploration-USA, 12480 N, Rancho Vistoso Blvd. Suite 130 Oro Valley, AZ 85755
2. The Lode Mining Claim is located in section 10, 15, T 1S, R 15E, Gila and Salt River Base and Meridian, Gila County, Arizona.
3. The corner, center-line, and location monuments are made up of 2" x 2" x 5' wooden posts marked with metal tags.
4. All Claims are 1,500' long and 600' wide unless otherwise noted on map.
5. Claims are tied to the surveyed northeast corner section marker of Sec. 3, T 1S, R 15E, Gila and Salt River Base and Meridian.



When recorded, return to:

Bronco Creek Exploration
1815 E. Winsett St.
Tucson, AZ 85719

PHOENIX, ARIZONA
2017 NOV 15 A 9:26
RECORDED

**LOCATION NOTICE FOR
LODE MINING CLAIM**

NOTICE IS HEREBY GIVEN that the **CUS 43A**
lode mining claim has been located by:
Anglo American Exploration – USA.
12480 North Rancho Vistoso Blvd, Suite 130 Oro Valley, Arizona 85755.

The general course of this claim is **north-south** and it is situated in **Gila** County, Arizona. This claim is **500** feet in width and **1,200** feet in length. This claim runs from the location monument on which this location notice is posted approximately **20** feet in a **south** direction to the **south** end line and **1,180** feet in a **north** direction to the **north** end line. This claim is marked by six monuments, one at each corner and one at the center of each end line of the claim. This claim is defined to include all land open to entry up to the southern boundary of Gila County parcel nos. 102-15-005, 102-15-003A, and 102-15-001. All attempts were made to place any monuments outside of parcel boundary lines without entry or location on patented lands.

The location monument on which this notice is posted is situated within Section **10**, Township **1S**, Range **15E**, Gila Salt River Base and Meridian, Arizona and this claim encompasses portions of the following quarter section(s), section(s), Township(s) and Range(s):

SE ¼ Sec. 10, T 1S, R 15E

Gila Salt River Base and Meridian, Arizona.


The locality of this claim with reference to some natural object or permanent monument and additional information (if any) concerning its locality are as follows: The northeast corner of the claim is approximately:

7,833 feet south and **1,550** feet west of the northeast section marker of Sec. 3, T 1S, R 15E.

The information above is depicted on attached map.

DATED AND POSTED on the ground this 8th day of September, 2017.

LOCATOR (s) Robert Rowe
Print name & signature


Agent for: Anglo American Exploration - USA

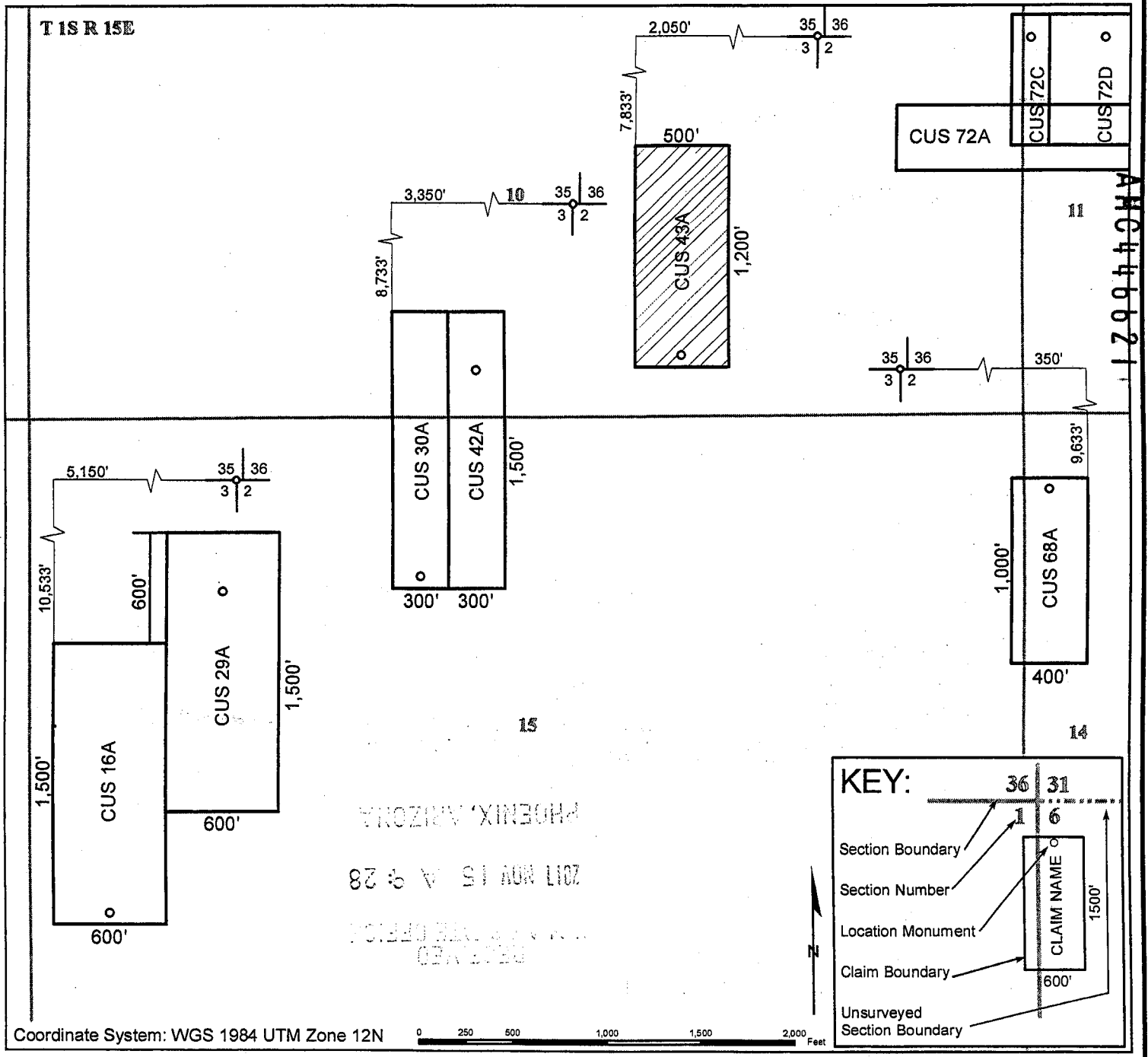
AMC446621

Lode Mining Claim Map

Map of the CUS 43A Lode Claim

Map prepared from an actual field survey of said Lode Claim and attached to and hereby made a part of the Location Notice

1. Name and address of Locator of Claim: Anglo American Exploration-USA, 12480 N, Rancho Vistoso Blvd. Suite 130 Oro Valley, AZ 85755
2. The Lode Mining Claim is located in section 10, T 1S, R 15E, Gila and Salt River Base and Meridian, Gila County, Arizona.
3. The corner, center-line, and location monuments are made up of 2" x 2" x 5' wooden posts marked with metal tags.
4. All Claims are 1,500' long and 600' wide unless otherwise noted on map.
5. Claims are tied to the surveyed northeast corner section marker of Sec. 3, T 1S, R 15E, Gila and Salt River Base and Meridian.



When recorded, return to:

Bronco Creek Exploration
1815 E. Winsett St.
Tucson, AZ 85719

PHOTOCOPYED
2017 NOV 15 4 42 PM

LOCATION NOTICE FOR LODE MINING CLAIM

NOTICE IS HEREBY GIVEN that the **CUS 68A** lode mining claim has been located by:
Anglo American Exploration – USA.
12480 North Rancho Vistoso Blvd, Suite 130 Oro Valley, Arizona 85755.

The general course of this claim is **north-south** and it is situated in **Gila County, Arizona**. This claim is **400** feet in width and **1,000** feet in length. This claim runs from the location monument on which this location notice is posted approximately **980** feet in a **south** direction to the **south** end line and **20** feet in a **north** direction to the **north** end line. This claim is marked by six monuments, one at each corner and one at the center of each end line of the claim. This claim is defined to include all land open to entry up to the northern and western boundaries of Gila County parcel nos. 102-19-001W, and 102-19-001U. All attempts were made to place any monuments outside of parcel boundary lines without entry or location on patented lands.

The location monument on which this notice is posted is situated within Section **14**, Township **1S**, Range **15E**, Gila Salt River Base and Meridian, Arizona and this claim encompasses portions of the following quarter section(s), section(s), Township(s) and Range(s):
NE ¼ Sec. 15 and NW ¼ Sec. 14, T 1S, R 15E
Gila Salt River Base and Meridian, Arizona.

The locality of this claim with reference to some natural object or permanent monument and additional information (if any) concerning its locality are as follows: The northwest corner of the claim is approximately:
9,633 feet south and **50** feet west of the northeast section marker of Sec. 3, T 1S, R 15E.

The information above is depicted on attached map.

DATED AND POSTED on the ground this 8 day of September, 2017.

LOCATOR (s) Andrew Galloway
Print name & signature Agent for: Anglo American Exploration - USA

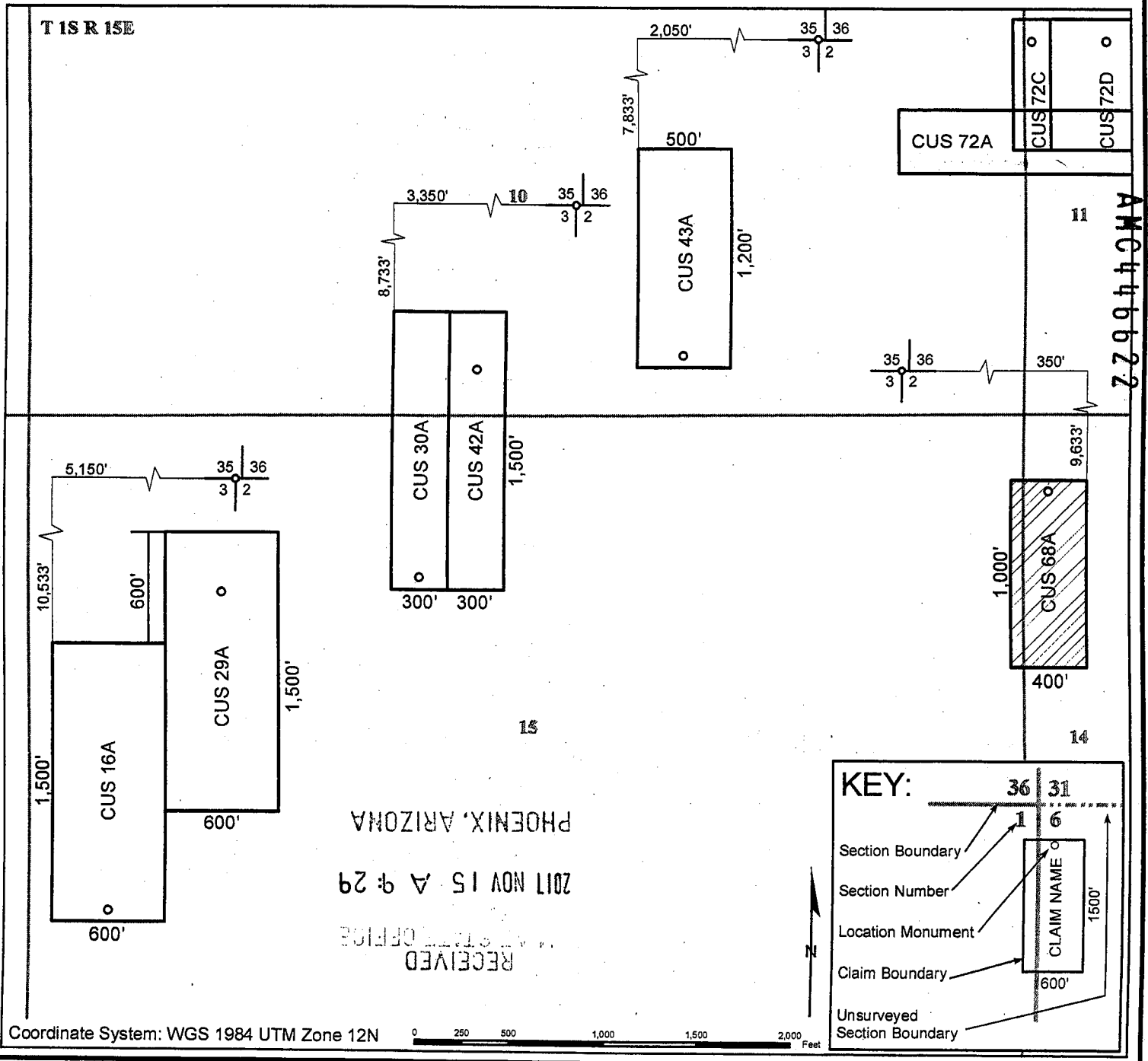
AMC446622

Lode Mining Claim Map

Map of the CUS 68A Lode Claim

Map prepared from an actual field survey of said Lode Claim and attached to and hereby made a part of the Location Notice

1. Name and address of Locator of Claim: Anglo American Exploration-USA, 12480 N, Rancho Vistoso Blvd. Suite 130 Oro Valley, AZ 85755
2. The Lode Mining Claim is located in section 14-15, T 1S, R 15E, Gila and Salt River Base and Meridian, Gila County, Arizona.
3. The corner, center-line, and location monuments are made up of 2" x 2" x 5' wooden posts marked with metal tags.
4. All Claims are 1,500' long and 600' wide unless otherwise noted on map.
5. Claims are tied to the surveyed northeast corner section marker of Sec. 3, T 1S, R 15E, Gila and Salt River Base and Meridian.



When recorded, return to:

Bronco Creek Exploration
1815 E. Winsett St.
Tucson, AZ 85719

RECEIVED
COUNTY CLERK
2017 NOV 15 A 9:29
PHOENIX, ARIZONA

LOCATION NOTICE FOR LODE MINING CLAIM

NOTICE IS HEREBY GIVEN that the **CUS 72A**
lode mining claim has been located by:
Anglo American Exploration – USA.
12480 North Rancho Vistoso Blvd, Suite 130 Oro Valley, Arizona 85755.

The general course of this claim is **east-west** and it is situated in **Gila County, Arizona**. This claim is **350** feet in width and **1,500** feet in length. This claim runs from the location monument on which this location notice is posted approximately **20** feet in an **east** direction to the **east** end line and **1,480** feet in a **west** direction to the **west** end line. This claim is marked by six monuments, one at each corner and one at the center of each end line of the claim. This claim is defined to include all land open to entry up to the southern boundary of Gila County parcel nos. 102-22-020B, 102-22-025B, and 102-22-026A thru C. All attempts were made to place any monuments outside of parcel boundary lines without entry or location on patented lands.

The location monument on which this notice is posted is situated within Section **11**, Township **1S**, Range **15E**, Gila Salt River Base and Meridian, Arizona and this claim encompasses portions of the following quarter section(s), section(s), Township(s) and Range(s):

SE ¼ Sec. 10 and SW ¼ Sec. 11, T 1S, R 15E

Gila Salt River Base and Meridian, Arizona.

The locality of this claim with reference to some natural object or permanent monument and additional information (if any) concerning its locality are as follows: The northwest corner of the claim is approximately:

7,616 feet south and **659** feet west of the northeast section marker of Sec. 3, T 1S, R 15E.

The information above is depicted on attached map.

DATED AND POSTED on the ground this 8th day of September, 2017.

LOCATOR (s) J.D. Mizer J.D. Mizer
Print name & signature Agent for: Anglo American Exploration - USA

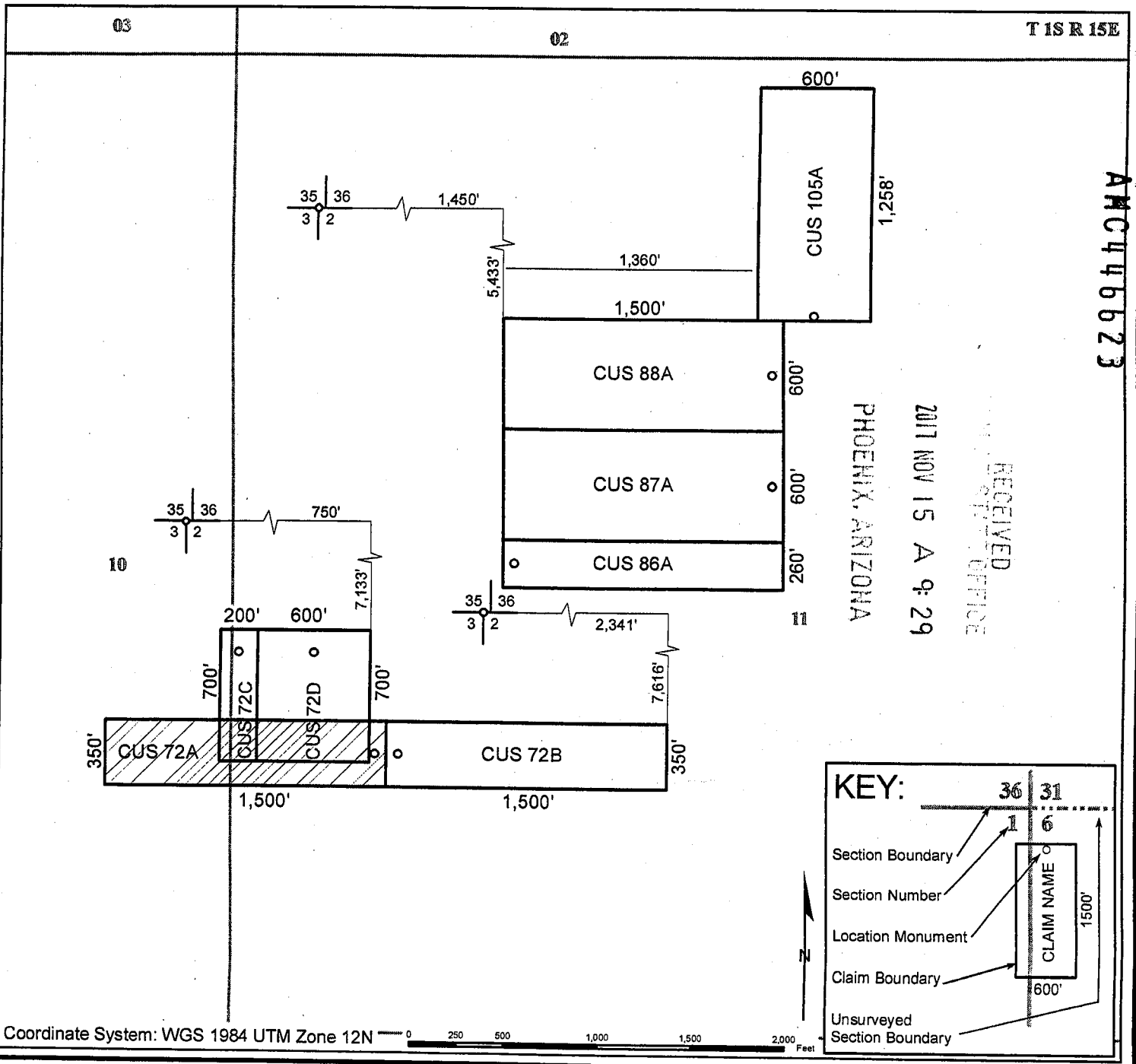
ANC446623

Lode Mining Claim Map

Map of the CUS 72A Lode Claim

Map prepared from an actual field survey of said Lode Claim and attached to and hereby made a part of the Location Notice

1. Name and address of Locator of Claim: Anglo American Exploration-USA, 12480 N, Rancho Vistoso Blvd. Suite 130 Oro Valley, AZ 85755
2. The Lode Mining Claim is located in section 10-11, T 1S, R 15E, Gila and Salt River Base and Meridian, Gila County, Arizona.
3. The corner, center-line, and location monuments are made up of 2" x 2" x 5' wooden posts marked with metal tags.
4. All Claims are 1,500' long and 600' wide unless otherwise noted on map.
5. Claims are tied to the surveyed northeast corner section marker of Sec. 3, T 1S, R 15E, Gila and Salt River Base and Meridian.



When recorded, return to:

Bronco Creek Exploration
1815 E. Winsett St.
Tucson, AZ 85719

RECEIVED
OFFICE
2017 NOV 15 A 9:29
PHOENIX, ARIZONA

**LOCATION NOTICE FOR
LODE MINING CLAIM**

NOTICE IS HEREBY GIVEN that the **CUS 72B** lode mining claim has been located by:
Anglo American Exploration – USA.
12480 North Rancho Vistoso Blvd, Suite 130 Oro Valley, Arizona 85755.

The general course of this claim is **east-west** and it is situated in **Gila County, Arizona**. This claim is **350** feet in width and **1,500** feet in length. This claim runs from the location monument on which this location notice is posted approximately **1,480** feet in an **east** direction to the **east** end line and **20** feet in a **west** direction to the **west** end line. This claim is marked by six monuments, one at each corner and one at the center of each end line of the claim. This claim is defined to include all land open to entry up to the southern boundary of Gila County parcel nos. 102-22-020B, and 102-22-013B, the western boundary of 102-16-001E, and 102-16-001F. All attempts were made to place any monuments outside of parcel boundary lines without entry or location on patented lands.

The location monument on which this notice is posted is situated within Section **11**, Township **1S**, Range **15E**, Gila Salt River Base and Meridian, Arizona and this claim encompasses portions of the following quarter section(s), section(s), Township(s) and Range(s):

SW ¼ Sec. 11, T 1S, R 15E

Gila Salt River Base and Meridian, Arizona.

The locality of this claim with reference to some natural object or permanent monument and additional information (if any) concerning its locality are as follows: The northeast corner of the claim is approximately:

7,616 feet south and **2,341** feet east of the northeast section marker of Sec. 3, T 1S, R 15E.

The information above is depicted on attached map.

DATED AND POSTED on the ground this 8th day of September, 2017.

LOCATOR (s) J.D. Mizer J.D. Mizer
Print name & signature Agent for: Anglo American Exploration - USA

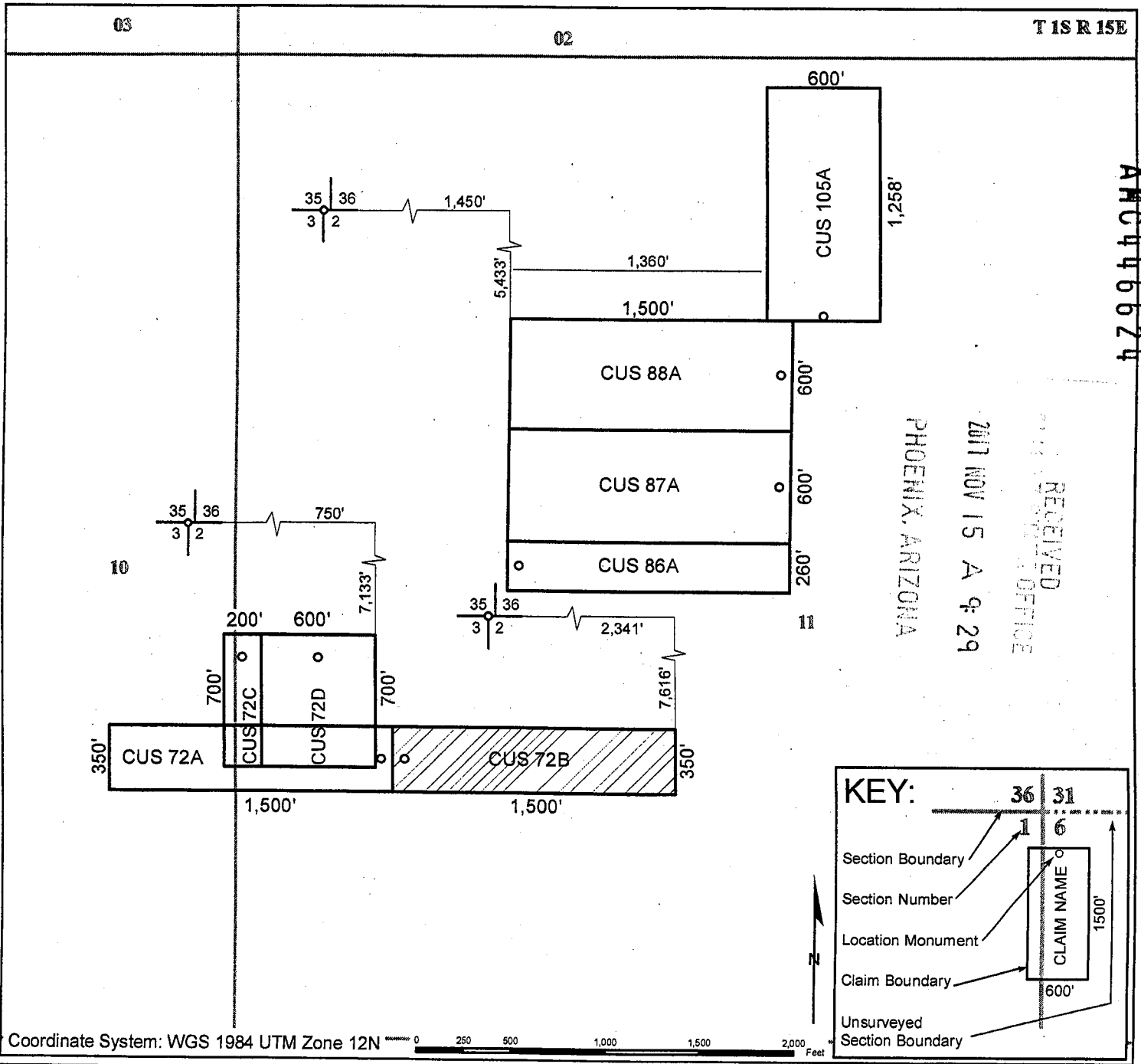
AHC446624

Lode Mining Claim Map

Map of the CUS 72B Lode Claim

Map prepared from an actual field survey of said Lode Claim and attached to and hereby made a part of the Location Notice

1. Name and address of Locator of Claim: Anglo American Exploration-USA, 12480 N, Rancho Vistoso Blvd. Suite 130 Oro Valley, AZ 85755
2. The Lode Mining Claim is located in section 11, T 1S, R 15E, Gila and Salt River Base and Meridian, Gila County, Arizona.
3. The corner, center-line, and location monuments are made up of 2" x 2" x 5' wooden posts marked with metal tags.
4. All Claims are 1,500' long and 600' wide unless otherwise noted on map.
5. Claims are tied to the surveyed northeast corner section marker of Sec. 3, T 1S, R 15E, Gila and Salt River Base and Meridian.



When recorded, return to:

Bronco Creek Exploration
1815 E. Winsett St.
Tucson, AZ 85719

RECEIVED
OFFICE
2017 NOV 15 A 9:29
PHOENIX, ARIZONA

LOCATION NOTICE FOR LODE MINING CLAIM

NOTICE IS HEREBY GIVEN that the **CUS 72C** lode mining claim has been located by:
Anglo American Exploration – USA.
12480 North Rancho Vistoso Blvd, Suite 130 Oro Valley, Arizona 85755.


The general course of this claim is **north-south** and it is situated in **Gila** County, Arizona. This claim is **200** feet in width and **700** feet in length. This claim runs from the location monument on which this location notice is posted approximately **120** feet in a **north** direction to the **north** end line and **580** feet in a **south** direction to the **south** end line. This claim is marked by six monuments, one at each corner and one at the center of each end line of the claim. This claim is defined to include all land open to entry up to the northern boundary of Gila County parcel nos. 102-22-022 thru 102-22-024.

The location monument on which this notice is posted is situated within Section **11**, Township **1S**, Range **15E**, Gila Salt River Base and Meridian, Arizona and this claim encompasses portions of the following quarter section(s), section(s), Township(s) and Range(s):
SW ¼ Sec. 11 and SE ¼ Sec. 10, T 1S, R 15E
Gila Salt River Base and Meridian, Arizona.

The locality of this claim with reference to some natural object or permanent monument and additional information (if any) concerning its locality are as follows: The northeast corner of the claim is approximately:
7,133 feet south and **150** feet east of the northeast section marker of Sec. 3, T 1S, R 15E.

The information above is depicted on attached map.

DATED AND POSTED on the ground this 8th day of September, 2017.

LOCATOR (s)  Mike McCarrel
Print name & signature Agent for: Anglo American Exploration - USA

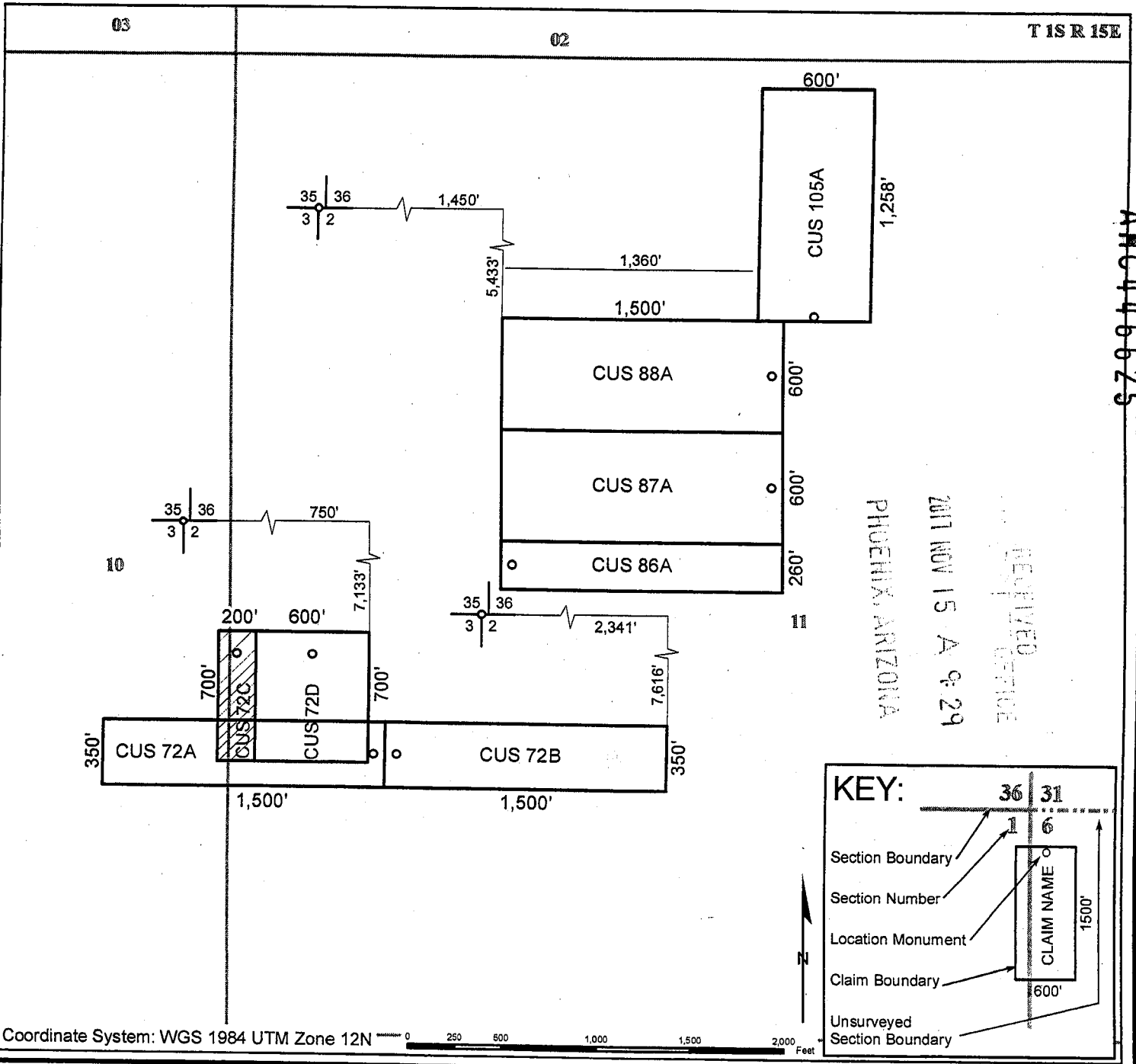
AMC446625

Lode Mining Claim Map

Map of the CUS 72C Lode Claim

Map prepared from an actual field survey of said Lode Claim and attached to and hereby made a part of the Location Notice

1. Name and address of Locator of Claim: Anglo American Exploration-USA, 12480 N, Rancho Vistoso Blvd. Suite 130 Oro Valley, AZ 85755
2. The Lode Mining Claim is located in section 10-11, T 1S, R 15E, Gila and Salt River Base and Meridian, Gila County, Arizona.
3. The corner, center-line, and location monuments are made up of 2" x 2" x 5' wooden posts marked with metal tags.
4. All Claims are 1,500' long and 600' wide unless otherwise noted on map.
5. Claims are tied to the surveyed northeast corner section marker of Sec. 3, T 1S, R 15E, Gila and Salt River Base and Meridian.



When recorded, return to:

Bronco Creek Exploration
1815 E. Winsett St.
Tucson, AZ 85719

**LOCATION NOTICE FOR
LODE MINING CLAIM**

NOTICE IS HEREBY GIVEN that the **CUS 72D**
lode mining claim has been located by:
Anglo American Exploration – USA.
12480 North Rancho Vistoso Blvd, Suite 130 Oro Valley, Arizona 85755.

RECEIVED
2017 NOV 15 A 9 29
PHOENIX, ARIZONA

The general course of this claim is **north-south** and it is situated in **Gila County, Arizona**. This claim is **600** feet in width and **700** feet in length. This claim runs from the location monument on which this location notice is posted approximately **120** feet in a **north** direction to the **north** end line and **580** feet in a **south** direction to the **south** end line. This claim is marked by six monuments, one at each corner and one at the center of each end line of the claim. This claim is defined to include all land open to entry up to the northern boundary of Gila County parcel nos. 102-22-022 and 102-22-020A.

The location monument on which this notice is posted is situated within Section **11**, Township **1S**, Range **15E**, Gila Salt River Base and Meridian, Arizona and this claim encompasses portions of the following quarter section(s), section(s), Township(s) and Range(s):

SW ¼ Sec. 11, T 1S, R 15E

Gila Salt River Base and Meridian, Arizona.

The locality of this claim with reference to some natural object or permanent monument and additional information (if any) concerning its locality are as follows: The northwest corner of the claim is approximately:

7,133 feet south and **150** feet east of the northwest section marker of Sec. 3, T 1S, R 15E.

The information above is depicted on attached map.

DATED AND POSTED on the ground this 8th day of September, 2017.

LOCATOR (s)  Mike McCarrel
Print name & signature Agent for: Anglo American Exploration - USA

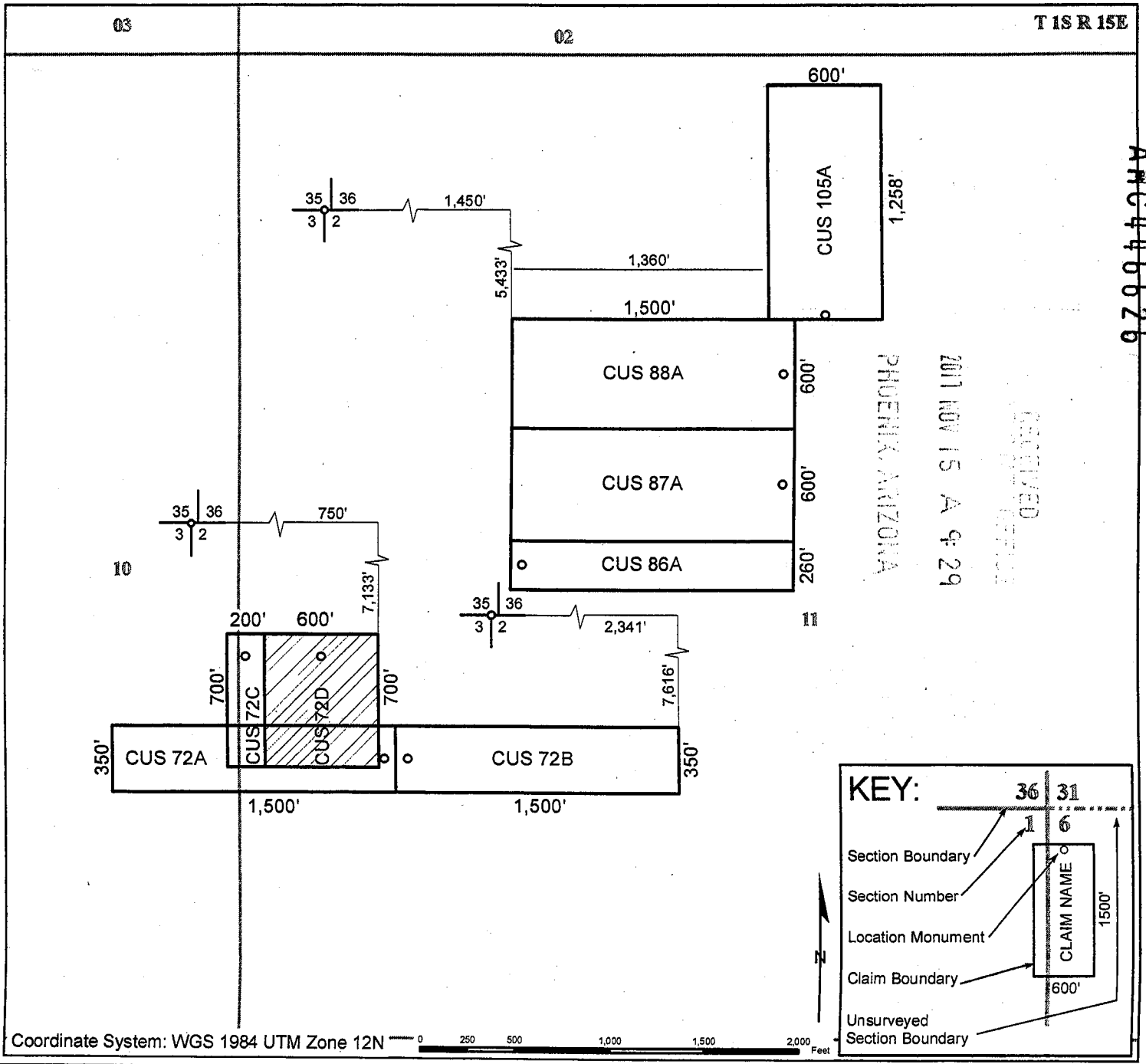
AMC446626

Lode Mining Claim Map

Map of the CUS 72D Lode Claim

Map prepared from an actual field survey of said Lode Claim and attached to and hereby made a part of the Location Notice

1. Name and address of Locator of Claim: Anglo American Exploration-USA, 12480 N, Rancho Vistoso Blvd. Suite 130 Oro Valley, AZ 85755
2. The Lode Mining Claim is located in section 11, T 1S, R 15E, Gila and Salt River Base and Meridian, Gila County, Arizona.
3. The corner, center-line, and location monuments are made up of 2" x 2" x 5' wooden posts marked with metal tags.
4. All Claims are 1,500' long and 600' wide unless otherwise noted on map.
5. Claims are tied to the surveyed northeast corner section marker of Sec. 3, T 1S, R 15E, Gila and Salt River Base and Meridian.



When recorded, return to:

Bronco Creek Exploration
1815 E. Winsett St.
Tucson, AZ 85719

RECORDED
2017 NOV 15 A 9:29
PHOENIX, ARIZONA

LOCATION NOTICE FOR LODE MINING CLAIM

NOTICE IS HEREBY GIVEN that the **CUS 86A**
lode mining claim has been located by:
Anglo American Exploration – USA.
12480 North Rancho Vistoso Blvd, Suite 130 Oro Valley, Arizona 85755.


The general course of this claim is **east-west** and it is situated in **Gila County, Arizona**. This claim is **260** feet in width and **1,500** feet in length. This claim runs from the location monument on which this location notice is posted approximately **1,480** feet in an **east** direction to the **east** end line and **20** feet in a **west** direction to the **west** end line. This claim is marked by six monuments, one at each corner and one at the center of each end line of the claim. This claim is defined to include all land open to entry up to the western boundary of Gila County parcel nos. 102-22-028 and the northern boundaries of 102-22-014, and 102-22-017. All attempts were made to place any monuments outside of parcel boundary lines without entry or location on patented lands.

The location monument on which this notice is posted is situated within Section **11**, Township **1S**, Range **15E**, Gila Salt River Base and Meridian, Arizona and this claim encompasses portions of the following quarter section(s), section(s), Township(s) and Range(s):
SW ¼, NW ¼, SE ¼, NE ¼ Sec. 11, T 1S, R 15E
Gila Salt River Base and Meridian, Arizona.

The locality of this claim with reference to some natural object or permanent monument and additional information (if any) concerning its locality are as follows: The northwest corner of the claim is approximately:
6,633 feet south and **1,450** feet east of the northeast section marker of Sec. 3, T 1S, R 15E.

The information above is depicted on attached map.

DATED AND POSTED on the ground this 8th day of September, 2017.

LOCATOR (s)  Mike McCarroll
Print name & signature Agent for: Anglo American Exploration - USA

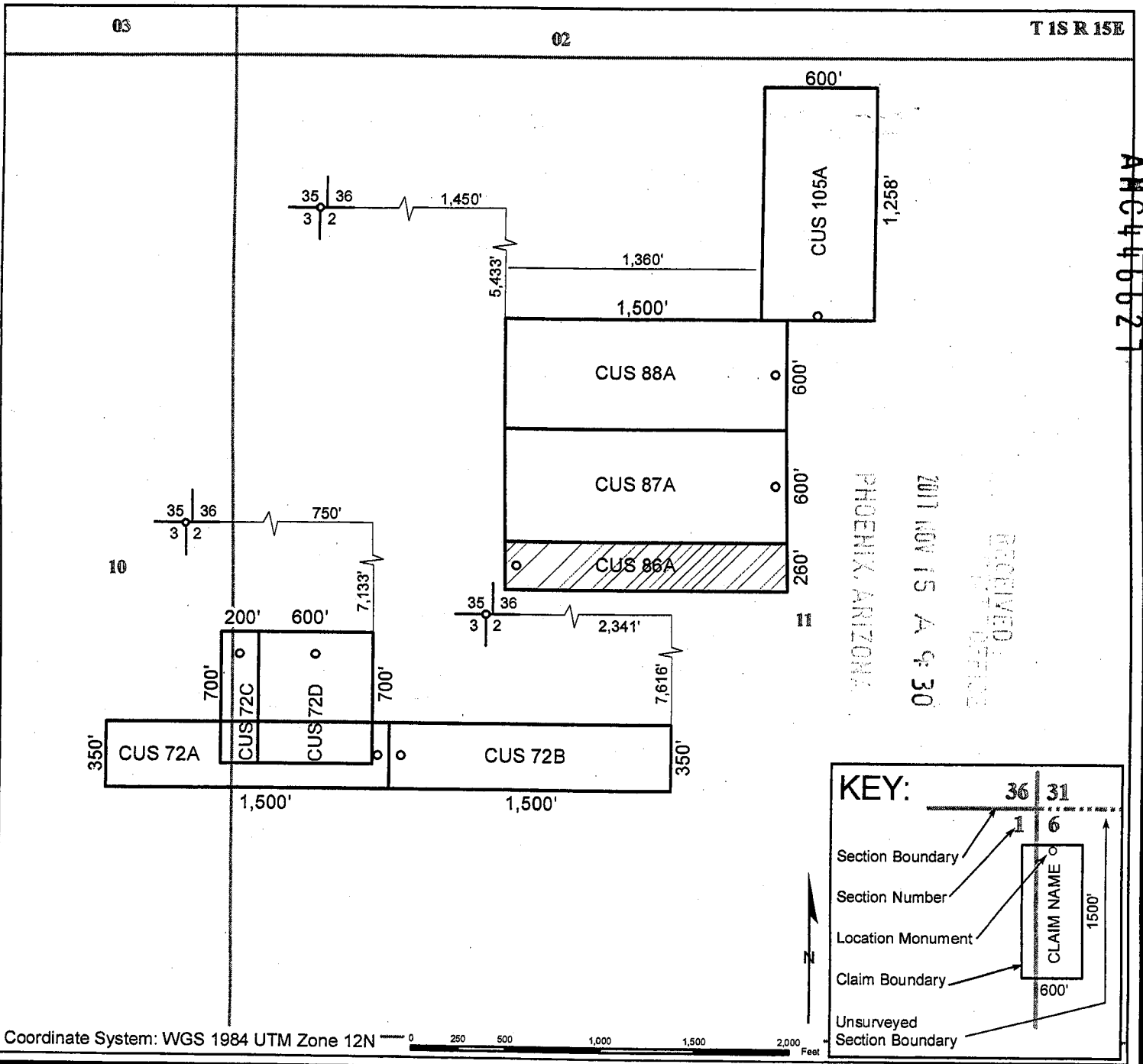
AHC446627

Lode Mining Claim Map

Map of the CUS 86A Lode Claim

Map prepared from an actual field survey of said Lode Claim and attached to and hereby made a part of the Location Notice

1. Name and address of Locator of Claim: Anglo American Exploration-USA, 12480 N, Rancho Vistoso Blvd. Suite 130 Oro Valley, AZ 85755
2. The Lode Mining Claim is located in section 11, T 1S, R 15E, Gila and Salt River Base and Meridian, Gila County, Arizona.
3. The corner, center-line, and location monuments are made up of 2" x 2" x 5' wooden posts marked with metal tags.
4. All Claims are 1,500' long and 600' wide unless otherwise noted on map.
5. Claims are tied to the surveyed northeast corner section marker of Sec. 3, T 1S, R 15E, Gila and Salt River Base and Meridian.



When recorded, return to:

Bronco Creek Exploration
1815 E. Winsett St.
Tucson, AZ 85719

**LOCATION NOTICE FOR
LODE MINING CLAIM**

NOTICE IS HEREBY GIVEN that the **CUS 87A**
lode mining claim has been located by:
Anglo American Exploration - USA.
12480 North Rancho Vistoso Blvd, Suite 130 Oro Valley, Arizona 85755.

The general course of this claim is **east-west** and it is situated in **Gila County, Arizona**. This claim is **600** feet in width and **1,500** feet in length. This claim runs from the location monument on which this location notice is posted approximately **20** feet in an **east** direction to the **east** end line and **1,480** feet in a **west** direction to the **west** end line. This claim is marked by six monuments, one at each corner and one at the center of each end line of the claim. This claim is defined to include all land open to entry up to the eastern boundaries of Gila County parcel nos. 102-22-012A, 102-22-007D, and 102-22-007B.

The location monument on which this notice is posted is situated within Section **11**, Township **1S**, Range **15E**, Gila Salt River Base and Meridian, Arizona and this claim encompasses portions of the following quarter section(s), section(s), Township(s) and Range(s):
NW ¼ and NE ¼ Sec. 11, T 1S, R 15E
Gila Salt River Base and Meridian, Arizona.

The locality of this claim with reference to some natural object or permanent monument and additional information (if any) concerning its locality are as follows: The southwest corner of the claim is approximately:
6,633 feet south and **2,950** feet east of the northeast section marker of Sec. 3, T 1S, R 15E.

The information above is depicted on attached map.

DATED AND POSTED on the ground this 8th day of September, 2017.

LOCATOR (s)  Mike McCarrel
Print name & signature Agent for: Anglo American Exploration - USA

PHOENIX, ARIZONA
2017 NOV 15 A 9:30

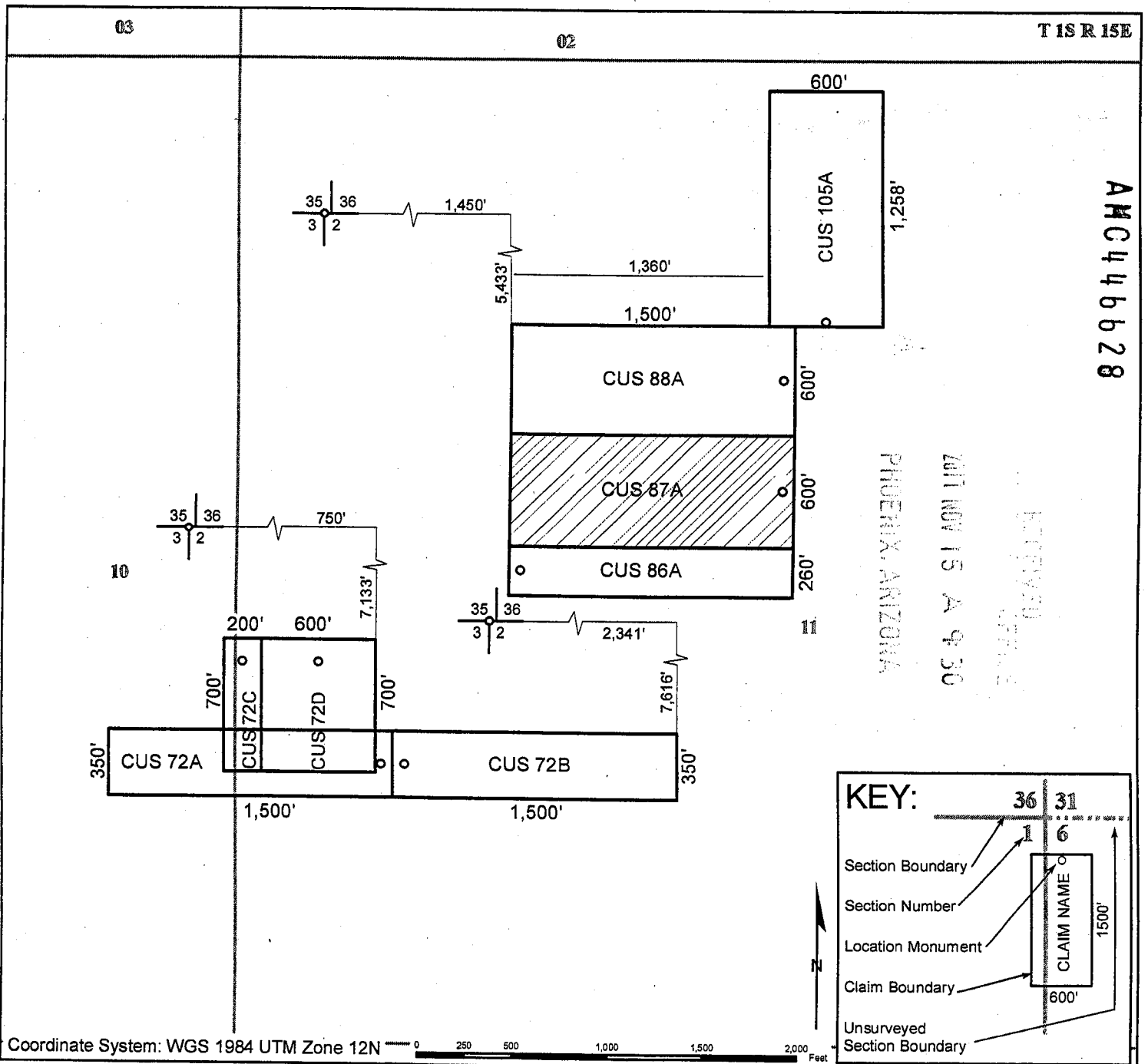
AHC446628

Lode Mining Claim Map

Map of the CUS 87A Lode Claim

Map prepared from an actual field survey of said Lode Claim and attached to and hereby made a part of the Location Notice

1. Name and address of Locator of Claim: Anglo American Exploration-USA, 12480 N, Rancho Vistoso Blvd. Suite 130 Oro Valley, AZ 85755
2. The Lode Mining Claim is located in section 11, T 1S, R 15E, Gila and Salt River Base and Meridian, Gila County, Arizona.
3. The corner, center-line, and location monuments are made up of 2" x 2" x 5' wooden posts marked with metal tags.
4. All Claims are 1,500' long and 600' wide unless otherwise noted on map.
5. Claims are tied to the surveyed northeast corner section marker of Sec. 3, T 1S, R 15E, Gila and Salt River Base and Meridian.



When recorded, return to:

Bronco Creek Exploration
1815 E. Winsett St.
Tucson, AZ 85719

LOCATION NOTICE FOR LODE MINING CLAIM

NOTICE IS HEREBY GIVEN that the **CUS 88A**
lode mining claim has been located by:
Anglo American Exploration – USA.
12480 North Rancho Vistoso Blvd, Suite 130 Oro Valley, Arizona 85755.

RECEIVED
MINING STATE OFFICE
2011 NOV 15 A 9:30
PHOENIX, ARIZONA

The general course of this claim is **east-west** and it is situated in **Gila County, Arizona**. This claim is **600** feet in width and **1,500** feet in length. This claim runs from the location monument on which this location notice is posted approximately **20** feet in an **east** direction to the **east** end line and **1,480** feet in a **west** direction to the **west** end line. This claim is marked by six monuments, one at each corner and one at the center of each end line of the claim. This claim is defined to include all land open to entry up to the eastern boundaries of Gila County parcel nos. 102-22-003A, 102-22-004, and 102-22-007B. All attempts were made to place any monuments outside of parcel boundary lines without entry or location on patented lands.

The location monument on which this notice is posted is situated within Section **11**, Township **1S**, Range **15E**, Gila Salt River Base and Meridian, Arizona and this claim encompasses portions of the following quarter section(s), section(s), Township(s) and Range(s):

NW ¼ and NE ¼ Sec. 11, T 1S, R 15E

Gila Salt River Base and Meridian, Arizona.

The locality of this claim with reference to some natural object or permanent monument and additional information (if any) concerning its locality are as follows: The northwest corner of the claim is approximately:

5,433 feet south and **1,450** feet east of the northeast section marker of Sec. 3, T 1S, R 15E.

The information above is depicted on attached map.

DATED AND POSTED on the ground this 8th day of September, 2017.

LOCATOR (s)  Mike McCarrel
Print name & signature Agent for: Anglo American Exploration - USA

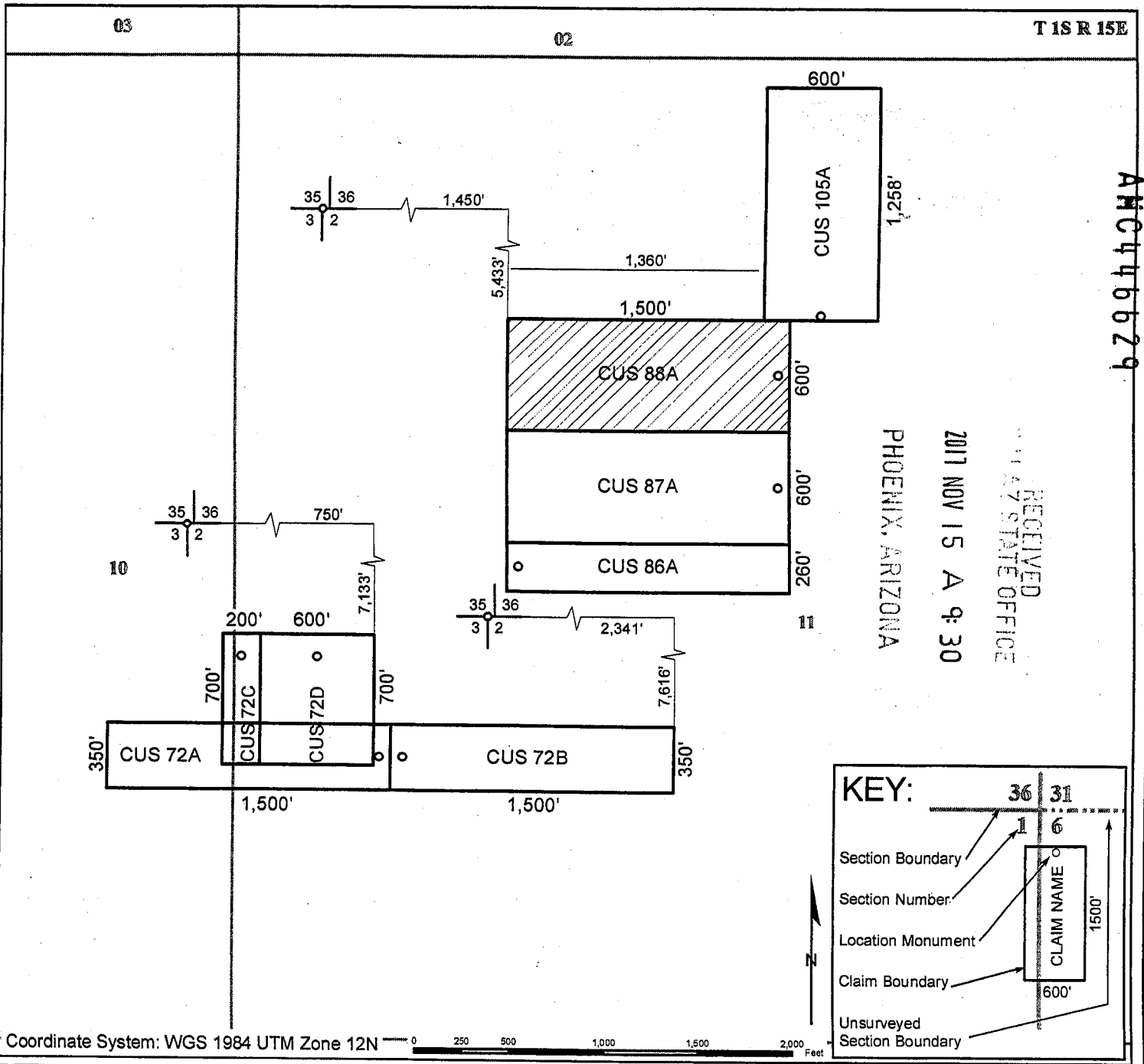
AMC446629

Lode Mining Claim Map

Map of the CUS 88A Lode Claim

Map prepared from an actual field survey of said Lode Claim and attached to and hereby made a part of the Location Notice

1. Name and address of Locator of Claim: Anglo American Exploration-USA, 12480 N, Rancho Vistoso Blvd. Suite 130 Oro Valley, AZ 85755
2. The Lode Mining Claim is located in section 11, T 1S, R 15E, Gila and Salt River Base and Meridian, Gila County, Arizona.
3. The corner, center-line, and location monuments are made up of 2" x 2" x 5' wooden posts marked with metal tags.
4. All Claims are 1,500' long and 600' wide unless otherwise noted on map.
5. Claims are tied to the surveyed northeast corner section marker of Sec. 3, T 1S, R 15E, Gila and Salt River Base and Meridian.



Coordinate System: WGS 1984 UTM Zone 12N

When recorded, return to:

Bronco Creek Exploration
1815 E. Winsett St.
Tucson, AZ 85719

LOCATION NOTICE FOR LODE MINING CLAIM

NOTICE IS HEREBY GIVEN that the **CUS 98A**
lode mining claim has been located by:
Anglo American Exploration - USA
12480 North Rancho Vistoso Blvd, Suite 130 Oro Valley, Arizona 85755.

RECEIVED
AZ STATE OFFICE
2017 NOV 15 A 9:30
PHOENIX, ARIZONA


The general course of this claim is **east-west** and it is situated in **Gila County, Arizona**. This claim is **80** feet in width and **1,500** feet in length. This claim runs from the location monument on which this location notice is posted approximately **1,400** feet in an **east** direction to the **east** end line and **100** feet in a **west** direction to the **west** end line. This claim is marked by six monuments, one at each corner and one at the center of each end line of the claim. This claim is defined to include all land open to entry up to the southern boundary of Gila County parcel no. 208-08-005D. All attempts were made to place any monuments outside of parcel boundary lines without entry or location on patented lands.

The location monument on which this notice is posted is situated within Section **2**, Township **1S**, Range **15E**, Gila Salt River Base and Meridian, Arizona and this claim encompasses portions of the following quarter section(s), section(s), Township(s) and Range(s):
NW ¼ Sec. 2, T 1S, R 15E and SE ¼ Sec. 35, SW ¼ Sec. 36, T 1N, R 15E
Gila Salt River Base and Meridian, Arizona.

The locality of this claim with reference to some natural object or permanent monument and additional information (if any) concerning its locality are as follows: The southwest corner of the claim is approximately:
44 feet south and **300** feet east of the northeast section marker of Sec. 3, T 1S, R 15E.

The information above is depicted on attached map.

DATED AND POSTED on the ground this 8th day of September, 2017.

LOCATOR (s)  Mike McCard
Print name & signature Agent for: Anglo American Exploration - USA

ANCH46630

When recorded, return to:

Bronco Creek Exploration
1815 E. Winsett St.
Tucson, AZ 85719

**LOCATION NOTICE FOR
LODE MINING CLAIM**

NOTICE IS HEREBY GIVEN that the **CUS 98B**
lode mining claim has been located by:
Anglo American Exploration - USA.
12480 North Rancho Vistoso Blvd, Suite 130 Oro Valley, Arizona 85755.

RECEIVED
PHOENIX, ARIZONA
2017 NOV 15 A 9:30
ARIZONA STATE OFFICE

The general course of this claim is **east-west** and it is situated in **Gila** County, Arizona. This claim is **80** feet in width and **1,500** feet in length. This claim runs from the location monument on which this location notice is posted approximately **20** feet in an **east** direction to the **east** end line and **1,480** feet in a **west** direction to the **west** end line. This claim is marked by six monuments, one at each corner and one at the center of each end line of the claim. This claim is defined to include all land open to entry up to the southern boundaries of Gila County parcel nos. 208-08-005P, 208-08-005D, and 208-08-006C. All attempts were made to place any monuments outside of parcel boundary lines without entry or location on patented lands.

The location monument on which this notice is posted is situated within Section **2**, Township **1S**, Range **15E**, Gila Salt River Base and Meridian, Arizona and this claim encompasses portions of the following quarter section(s), section(s), Township(s) and Range(s):
NW ¼ and NE ¼ Sec. 2, T 1S, R 15E, SW ¼ and SE ¼ Sec. 36, T 1N, R 15E
Gila Salt River Base and Meridian, Arizona.

The locality of this claim with reference to some natural object or permanent monument and additional information (if any) concerning its locality are as follows: The southwest corner of the claim is approximately:
44 feet south and **1,800** feet east of the northeast section marker of Sec. 3, T 1S, R 15E.

The information above is depicted on attached map.

DATED AND POSTED on the ground this 8th day of September, 2017.

LOCATOR (s) J.D. Mizer J.D. Mizer
Print name & signature Agent for: Anglo American Exploration - USA

AMC 446631

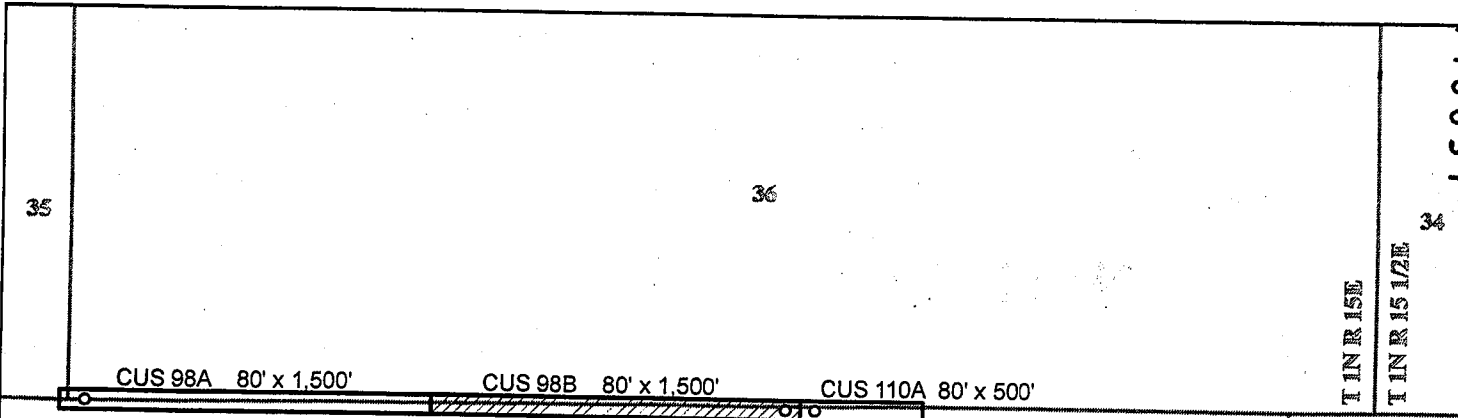
Lode Mining Claim Map

Map of the CUS 98B Lode Claim

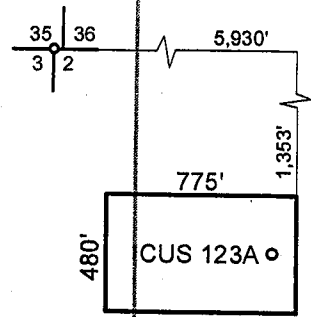
Map prepared from an actual field survey of said Lode Claim and attached to and hereby made a part of the Location Notice

1. Name and address of Locator of Claim: Anglo American Exploration-USA, 12480 N, Rancho Vistoso Blvd. Suite 130 Oro Valley, AZ 85755
2. The Lode Mining Claim is located in section 36, T 1N, R 15E, and section 2, T 1S, R 15E, Gila and Salt River Base and Meridian, Gila County, Arizona.
3. The corner, center-line, and location monuments are made up of 2" x 2" x 5' wooden posts marked with metal tags.
4. All Claims are 1,500' long and 600' wide unless otherwise noted on map. Claims in dotted lines are previously staked.
5. Claims are tied to the surveyed northeast corner section marker of Sec. 3, T 1S, R 15E, Gila and Salt River Base and Meridian.

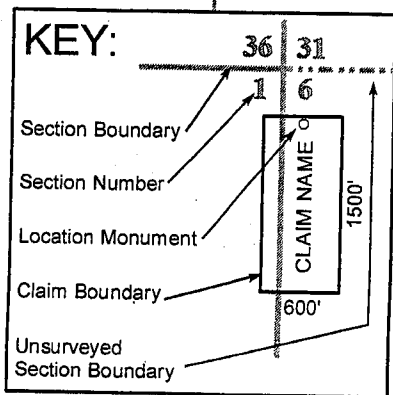
AHC 46631




The southwest corner of claim CUS 98A is approximately 300' east and 44' south of the surveyed northeast corner section marker of Sec. 3, T 1S, R 15E



PHOENIX, ARIZONA
 2017 NOV 15 A 9:30
 RECEIVED
 STATE OFFICE



Coordinate System: WGS 1984 UTM Zone 12N



When recorded, return to:

Bronco Creek Exploration
1815 E. Winsett St.
Tucson, AZ 85719

RECEIVED
COUNTY CLERK'S OFFICE

2017 NOV 15 A 9:30

PHOENIX, ARIZONA

LOCATION NOTICE FOR LODE MINING CLAIM

NOTICE IS HEREBY GIVEN that the **CUS 105A**
lode mining claim has been located by:
Anglo American Exploration - USA.
12480 North Rancho Vistoso Blvd, Suite 130 Oro Valley, Arizona 85755.

The general course of this claim is **north-south** and it is situated in **Gila** County, Arizona. This claim is **600** feet in width and **1,258** feet in length. This claim runs from the location monument on which this location notice is posted approximately **1,238** feet in a **north** direction to the **north** end line and **20** feet in a **south** direction to the **south** end line. This claim is marked by six monuments, one at each corner and one at the center of each end line of the claim. This claim is defined to include all land open to entry up to the eastern boundaries of Gila County parcel nos. 102-22-001, 102-22-003A, 102-26-005A, 102-26-006B, C, E, J, & K, and the western boundaries of 102-26-0018G, 102-23-001E and F, and 102-26-007. All attempts were made to place any monuments outside of parcel boundary lines without entry or location on patented lands.

The location monument on which this notice is posted is situated within Section **11**, Township **1S**, Range **15E**, Gila Salt River Base and Meridian, Arizona and this claim encompasses portions of the following quarter section(s), section(s), Township(s) and Range(s):

NE ¼ Sec. 11, T 1S, R 15E


Gila Salt River Base and Meridian, Arizona.

The locality of this claim with reference to some natural object or permanent monument and additional information (if any) concerning its locality are as follows: The location monument of the claim is approximately:

5,453 feet south and **3,110** feet east of the northeast section marker of Sec. 3, T 1S, R 15E.

The information above is depicted on attached map.

DATED AND POSTED on the ground this 8th day of September, 2017.

LOCATOR (s)  Mike McCarrel
Print name & signature Agent for: Anglo American Exploration - USA

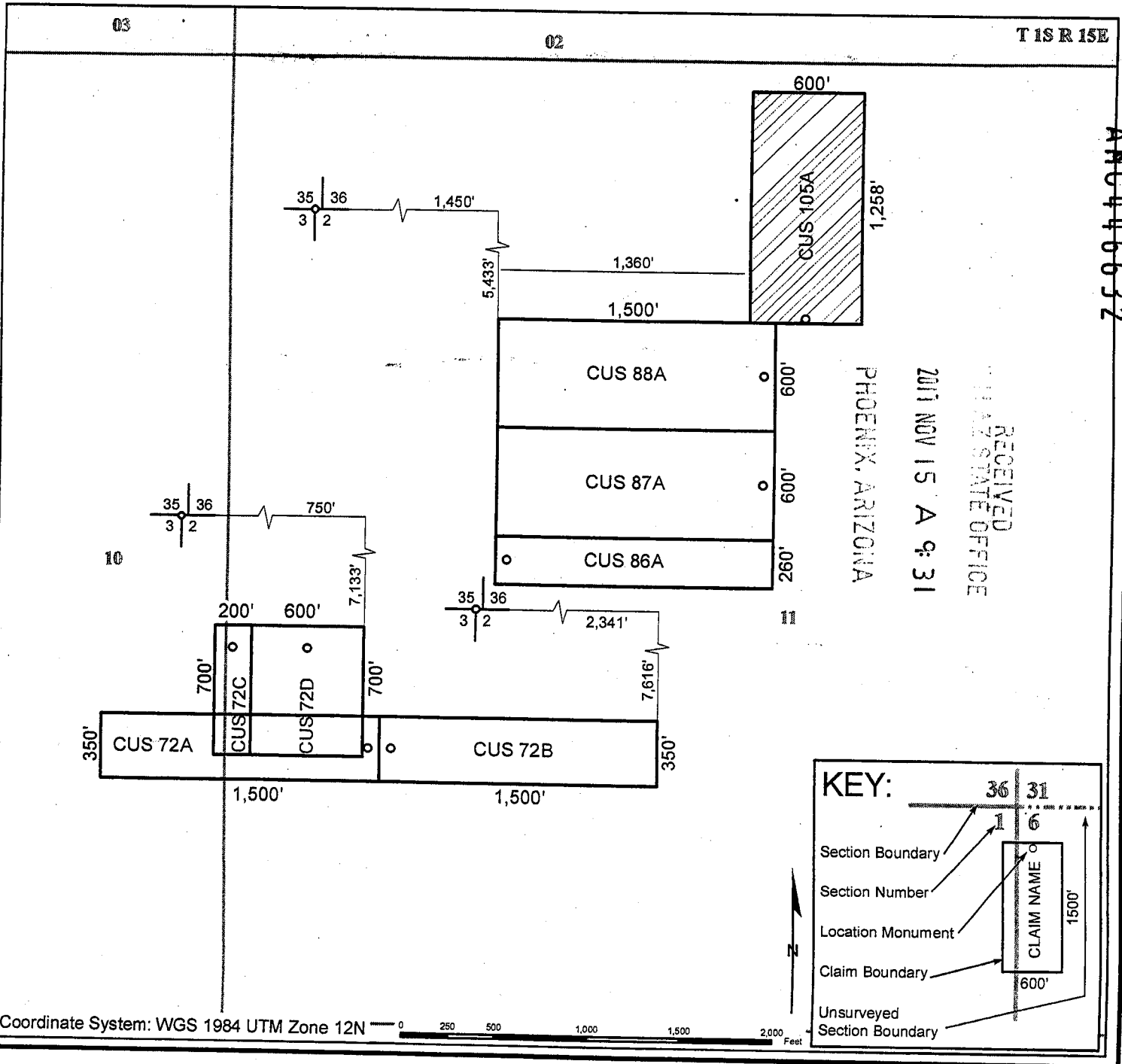
AN0446632

Lode Mining Claim Map

Map of the CUS 105A Lode Claim

Map prepared from an actual field survey of said Lode Claim and attached to and hereby made a part of the Location Notice

1. Name and address of Locator of Claim: Anglo American Exploration-USA, 12480 N, Rancho Vistoso Blvd. Suite 130 Oro Valley, AZ 85755
2. The Lode Mining Claim is located in section 11, T 1S, R 15E, Gila and Salt River Base and Meridian, Gila County, Arizona.
3. The corner, center-line, and location monuments are made up of 2" x 2" x 5' wooden posts marked with metal tags.
4. All Claims are 1,500' long and 600' wide unless otherwise noted on map.
5. Claims are tied to the surveyed northeast corner section marker of Sec. 3, T 1S, R 15E, Gila and Salt River Base and Meridian.



When recorded, return to:

Bronco Creek Exploration
1815 E. Winsett St.
Tucson, AZ 85719

RECEIVED
STATE OFFICE
2017 NOV 15 A 9:31
PHOENIX, ARIZONA

LOCATION NOTICE FOR LODE MINING CLAIM

NOTICE IS HEREBY GIVEN that the **CUS 110A**
lode mining claim has been located by:
Anglo American Exploration – USA.
12480 North Rancho Vistoso Blvd, Suite 130 Oro Valley, Arizona 85755.

The general course of this claim is **east-west** and it is situated in **Gila County, Arizona**. This claim is **80** feet in width and **500** feet in length. This claim runs from the location monument on which this location notice is posted approximately **480** feet in an **east** direction to the **east** end line and **20** feet in a **west** direction to the **west** end line. This claim is marked by six monuments, one at each corner and one at the center of each end line of the claim. This claim is defined to include all land open to entry up to the southern boundaries of Gila County parcel nos. 208-08-005P, 208-08-006C, and the western boundary of 102-13-028W. All attempts were made to place any monuments outside of parcel boundary lines without entry or location on patented lands.

The location monument on which this notice is posted is situated within Section **2**, Township **1S**, Range **15E**, Gila Salt River Base and Meridian, Arizona and this claim encompasses portions of the following quarter section(s), section(s), Township(s) and Range(s):

NE ¼ Sec. 2, T 1S, R 15E and SE ¼ Sec. 36, T 1N, R 15E

Gila Salt River Base and Meridian, Arizona.

The locality of this claim with reference to some natural object or permanent monument and additional information (if any) concerning its locality are as follows: The southwest corner of the claim is approximately:

44 feet south and **3,300** feet east of the northeast section marker of Sec. 3, T 1S, R 15E.

The information above is depicted on attached map.

DATED AND POSTED on the ground this 8th day of September, 2017.

LOCATOR (s) J.D. Mizer J.D. Mizer
Print name & signature Agent for: Anglo American Exploration - USA

AMC446633

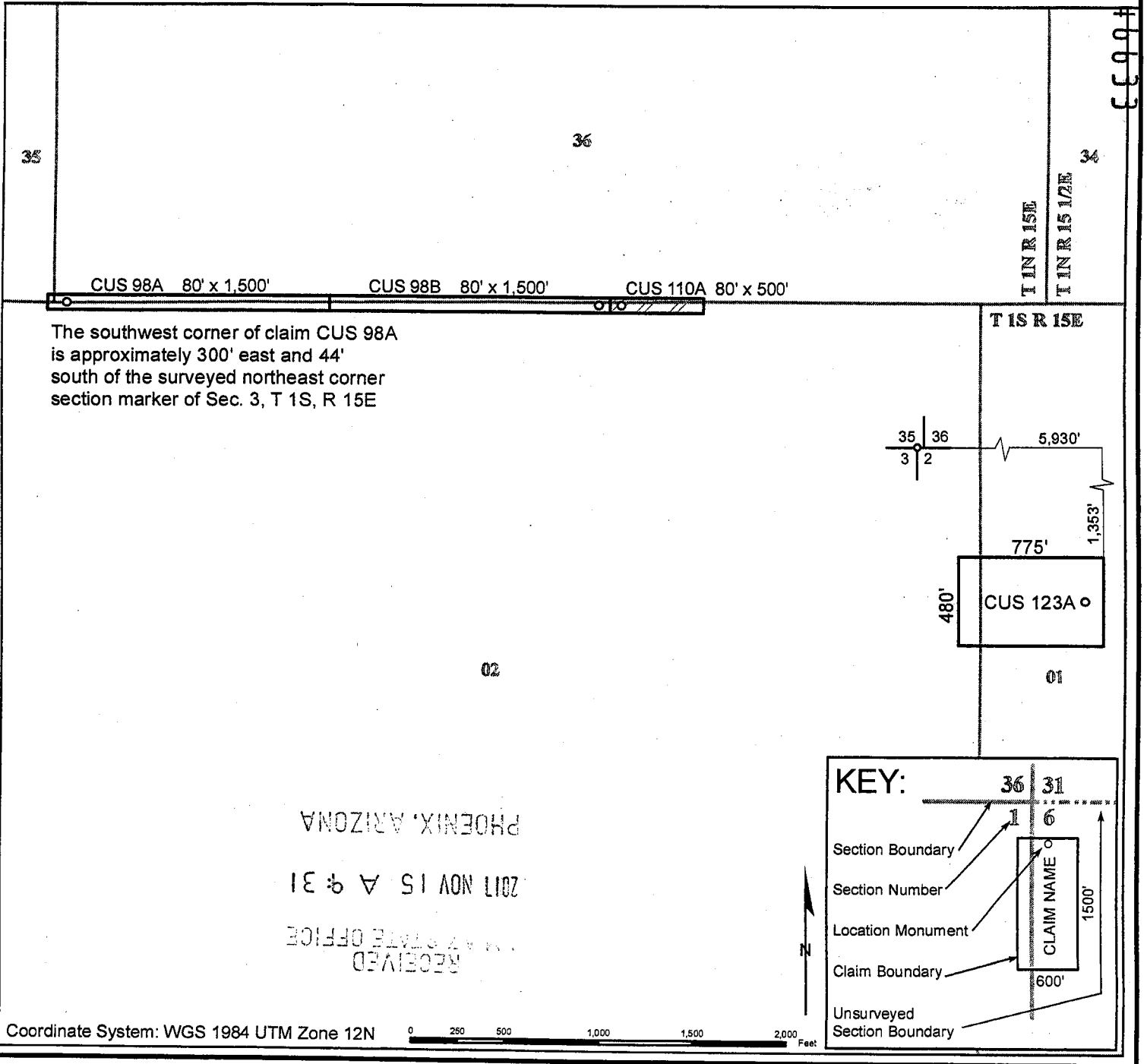
Lode Mining Claim Map

Map of the CUS 110A Lode Claim

Map prepared from an actual field survey of said Lode Claim and attached to and hereby made a part of the Location Notice

1. Name and address of Locator of Claim: Anglo American Exploration-USA, 12480 N, Rancho Vistoso Blvd. Suite 130 Oro Valley, AZ 85755
2. The Lode Mining Claim is located in section 36, T 1N, R 15E, and section 2, T 1S, R 15E, Gila and Salt River Base and Meridian, Gila County, Arizona.
3. The corner, center-line, and location monuments are made up of 2" x 2" x 5' wooden posts marked with metal tags.
4. All Claims are 1,500' long and 600' wide unless otherwise noted on map. Claims in dotted lines are previously staked.
5. Claims are tied to the surveyed northeast corner section marker of Sec. 3, T 1S, R 15E, Gila and Salt River Base and Meridian.

ARCO #0033



When recorded, return to:

Bronco Creek Exploration
1815 E. Winsett St.
Tucson, AZ 85719

**LOCATION NOTICE FOR
LODE MINING CLAIM**

NOTICE IS HEREBY GIVEN that the **CUS 123A**
lode mining claim has been located by:
Anglo American Exploration - USA.
12480 North Rancho Vistoso Blvd, Suite 130 Oro Valley, Arizona 85755.

RECEIVED
MINE STATE OFFICE
2017 NOV 15 A 9:31
PHOENIX, ARIZONA

The general course of this claim is **east-west** and it is situated in **Gila County, Arizona**. This claim is **480** feet in width and **775** feet in length. This claim runs from the location monument on which this location notice is posted approximately **100** feet in an **east** direction to the **east** end line and **775** feet in a **west** direction to the **west** end line. This claim is marked by six monuments, one at each corner and one at the center of each end line of the claim. This claim is defined to include all land open to entry up to the eastern boundaries of Gila County parcel nos. 102-13-012A and 102-23-001B. All attempts were made to place any monuments outside of parcel boundary lines without entry or location on patented lands.

The location monument on which this notice is posted is situated within Section **1**, Township **1S**, Range **15E**, Gila Salt River Base and Meridian, Arizona and this claim encompasses portions of the following quarter section(s), section(s), Township(s) and Range(s):
NW ¼, SW ¼ Sec. 1 and NE ¼, SE ¼ Sec. 2, T 1S, R 15E
Gila Salt River Base and Meridian, Arizona.

The locality of this claim with reference to some natural object or permanent monument and additional information (if any) concerning its locality are as follows: The northeast corner of the claim is approximately:
1,353 feet south and **5,930** feet east of the northeast section marker of Sec. 3, T 1S, R 15E.

The information above is depicted on attached map.

DATED AND POSTED on the ground this 8 day of September, 2017.

LOCATOR (s) Andrew Faulkner
Print name & signature Agent for: Anglo American Exploration - USA

AMC446634

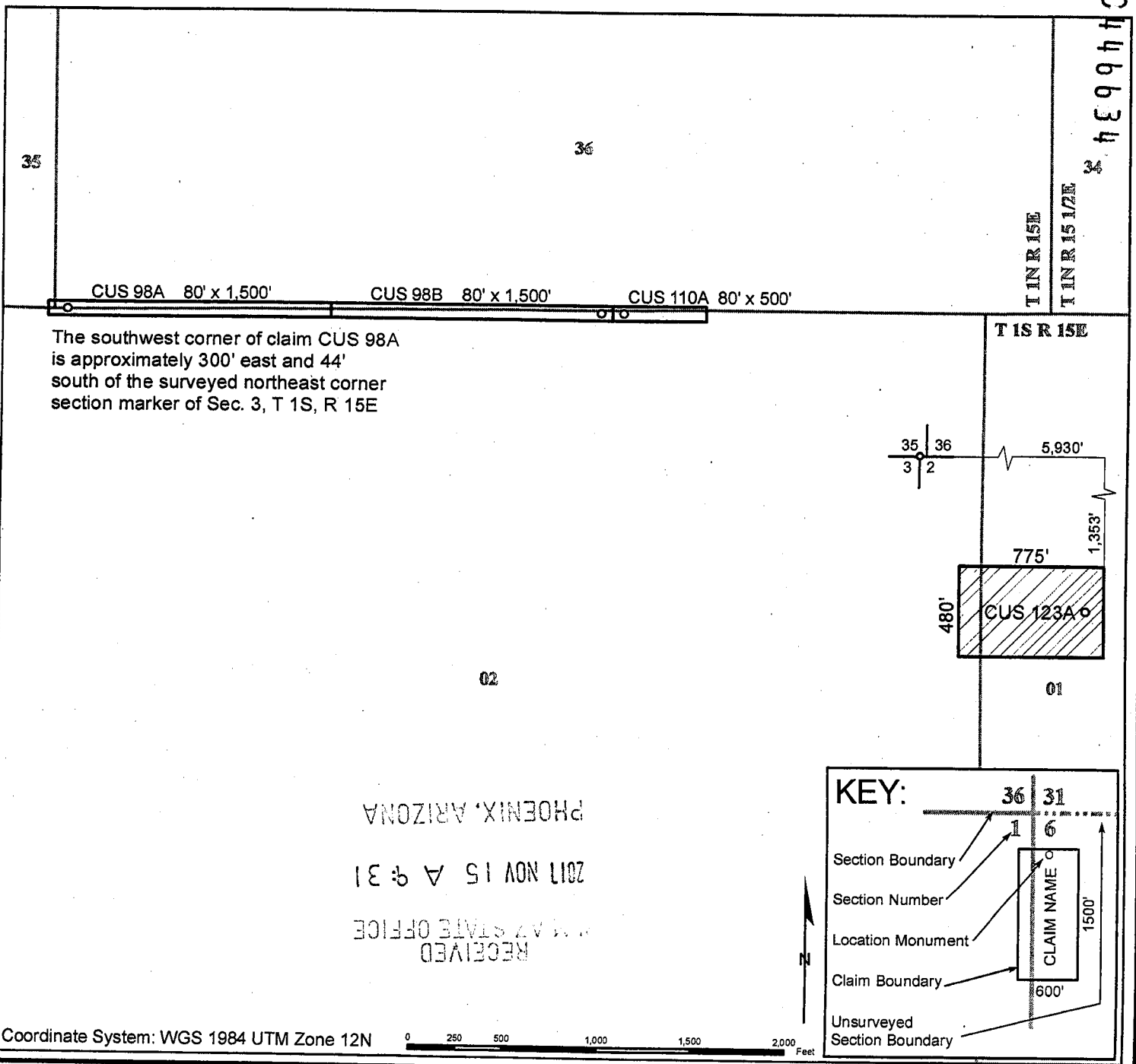
Lode Mining Claim Map

Map of the CUS 123A Lode Claim

Map prepared from an actual field survey of said Lode Claim and attached to and hereby made a part of the Location Notice

1. Name and address of Locator of Claim: Anglo American Exploration-USA, 12480 N, Rancho Vistoso Blvd. Suite 130 Oro Valley, AZ 85755
2. The Lode Mining Claim is located in section 1-2, T 1S, R 15E, Gila and Salt River Base and Meridian, Gila County, Arizona.
3. The corner, center-line, and location monuments are made up of 2" x 2" x 5' wooden posts marked with metal tags.
4. All Claims are 1,500' long and 600' wide unless otherwise noted on map.
5. Claims are tied to the surveyed northeast corner section marker of Sec. 3, T 1S, R 15E, Gila and Salt River Base and Meridian.

AMC 446634



The southwest corner of claim CUS 98A is approximately 300' east and 44' south of the surveyed northeast corner section marker of Sec. 3, T 1S, R 15E

RECEIVED
 ARIZONA STATE OFFICE
 NOV 15 A 9:31
 PHOENIX, ARIZONA

When recorded, return to:

Bronco Creek Exploration
1815 E. Winsett St.
Tucson, AZ 85719

DESCRIPTION ON
BACK PG OK
USED 1/4 section
tie in

RECEIVED
PHOENIX, ARIZONA
2017 NOV 15 A 9:31
ARIZONA STATE OFFICE

LOCATION NOTICE FOR LODE MINING CLAIM

NOTICE IS HEREBY GIVEN that the **CS 284**
lode mining claim has been located by:
Anglo American Exploration - USA.
12480 North Rancho Vistoso Blvd, Suite 130 Oro Valley, Arizona 85755.

The general course of this claim is **east-west** and it is situated in **Gila County, Arizona**. This claim is **80** feet in width and **1,500** feet in length. This claim runs from the location monument on which this location notice is posted approximately **1,480** feet in an **east** direction to the **east** end line and **20** feet in a **west** direction to the **west** end line. This claim is marked by six monuments, one at each corner and one at the center of each end line of the claim. This claim is defined to include all land open to entry up to the southern boundaries of Gila County parcel nos. 207-07-001 and 207-07-002. All attempts were made to place any monuments outside of parcel boundary lines without entry or location on patented lands.

The location monument on which this notice is posted is situated within Section **5**, Township **1S**, Range **15E**, Gila Salt River Base and Meridian, Arizona and this claim encompasses portions of the following quarter section(s), section(s), Township(s) and Range(s):

SW 1/4 Sec. 33, T 1N R 15E and NW 1/4 Sec. 5, T 1S, R 15E

Gila Salt River Base and Meridian, Arizona.

The locality of this claim with reference to some natural object or permanent monument and additional information (if any) concerning its locality are as follows: The southwest corner of the claim is approximately:

68 feet south and **7,561** feet west of the northeast section marker of Sec. 3, T 1S, R 15E.

The information above is depicted on attached map.

DATED AND POSTED on the ground this 8th day of September, 2017.

LOCATOR (s) [Signature] Chris Creel
Print name & signature Agent for: Anglo American Exploration - USA

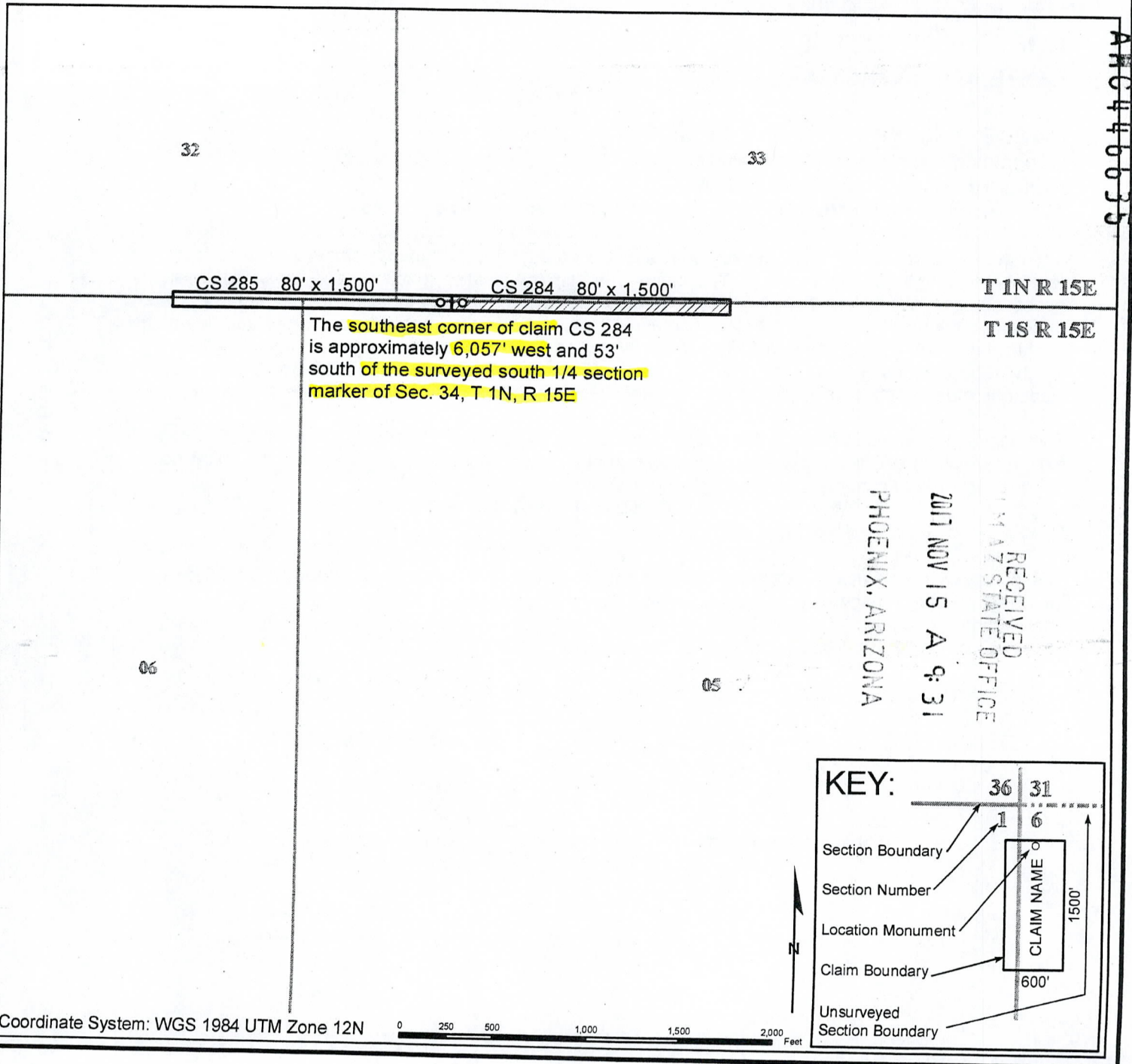
AMC446635

Lode Mining Claim Map

Map of the CS 284 Lode Claim

Map prepared from an actual field survey of said Lode Claim and attached to and hereby made a part of the Location Notice

1. Name and address of Locator of Claim: Anglo American Exploration-USA, 12480 N, Rancho Vistoso Blvd. Suite 130 Oro Valley, AZ 85755
2. The Lode Mining Claim is located in section 33, T 1N, R 15E, and section 5, T 1S, R 15E, Gila and Salt River Base and Meridian, Gila County, Arizona.
3. The corner, center-line, and location monuments are made up of 2" x 2" x 5' wooden posts marked with metal tags.
4. All Claims are 1,500' long and 600' wide unless otherwise noted on map. Claims in dotted lines are previously staked.
5. Claims are tied to the surveyed south 1/4 section marker of Sec. 34, T 1N, R 15E, Gila and Salt River Base and Meridian.



When recorded, return to:

Bronco Creek Exploration
1815 E. Winsett St.
Tucson, AZ 85719

LOCATION NOTICE FOR LODE MINING CLAIM

NOTICE IS HEREBY GIVEN that the **CS 285**
lode mining claim has been located by:
Anglo American Exploration – USA.
12480 North Rancho Vistoso Blvd, Suite 130 Oro Valley, Arizona 85755.

RECEIVED
ARIZONA STATE OFFICE
2017 NOV 15 A 9:31
PHOENIX, ARIZONA


The general course of this claim is **east-west** and it is situated in **Gila County, Arizona**. This claim is **80** feet in width and **1,500** feet in length. This claim runs from the location monument on which this location notice is posted approximately **20** feet in an **east** direction to the **east** end line and **1,480** feet in a **west** direction to the **west** end line. This claim is marked by six monuments, one at each corner and one at the center of each end line of the claim. This claim is defined to include all land open to entry up to the southern boundaries of Gila County parcel no. 207-07-002 and Arizona state parcel Sec. 32. All attempts were made to place any monuments outside of parcel boundary lines without entry or location on patented lands.

The location monument on which this notice is posted is situated within Section **5**, Township **1S**, Range **15E**, Gila Salt River Base and Meridian, Arizona and this claim encompasses portions of the following quarter section(s), section(s), Township(s) and Range(s):
SE ¼ Sec. 32 and SW ¼ Sec. 33, T 1N R 15E and NE ¼ Sec. 6 and NW ¼ Sec. 5, T 1S, R 15E
Gila Salt River Base and Meridian, Arizona.

The locality of this claim with reference to some natural object or permanent monument and additional information (if any) concerning its locality are as follows: The southeast corner of the claim is approximately:
68 feet south and **7,561** feet west of the northeast section marker of Sec. 3, T 1S, R 15E.

The information above is depicted on attached map.

DATED AND POSTED on the ground this 8th day of September, 2017.

LOCATOR (s)  Chris Creeel
Print name & signature Agent for: Anglo American Exploration - USA

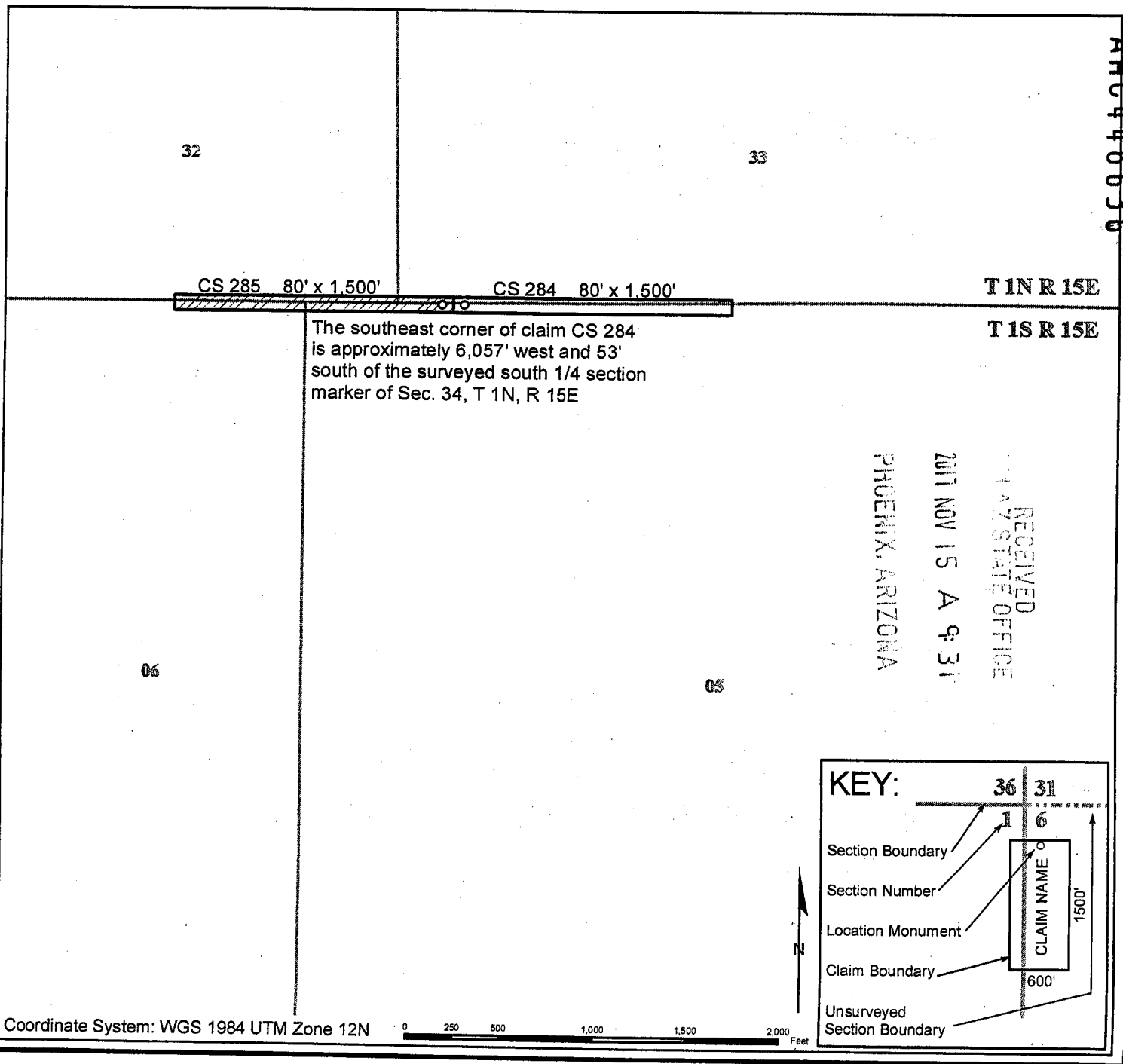
AMC446636

Lode Mining Claim Map

Map of the CS 285 Lode Claim

Map prepared from an actual field survey of said Lode Claim and attached to and hereby made a part of the Location Notice

1. Name and address of Locator of Claim: Anglo American Exploration-USA, 12480 N, Rancho Vistoso Blvd. Suite 130 Oro Valley, AZ 85755
2. The Lode Mining Claim is located in section 32-33, T 1N, R 15E, and section 5-6, T 1S, R 15E, Gila and Salt River Base and Meridian, Gila County, Arizona.
3. The corner, center-line, and location monuments are made up of 2" x 2" x 5' wooden posts marked with metal tags.
4. All Claims are 1,500' long and 600' wide unless otherwise noted on map. Claims in dotted lines are previously staked.
5. Claims are tied to the surveyed south 1/4 section marker of Sec. 34, T 1N, R 15E, Gila and Salt River Base and Meridian.



DEPARTMENT OF INTERIOR
BUREAU OF LAND MANAGEMENT

Input Parameters for Geographic Report with Land

System Id = CR

Admin State = AZ

Geo State =

Casetype Begins With

Case Disp Txt = AUTHORIZED, CANCELLED, EXPIRED, PENDING, REJECTED, VOID, WITHDRAWN

Mer Twp Rng =

Section =

Mtrs = 14 0010N 0150E 032, 14 0010N 0150E 033, 14 0010N 0150E 035, 14 0010N 0150E 036, 14 0010N 0150E 999, 14 0010S 0150E 001, 14 0010S 0150E 002, 14 0010S 0150E 005, 14 0010S 0150E 006, 14 0010S 0150E 009, 14 0010S 0150E 010, 14 0010S 0150E 011, 14 0010S 0150E 014, 14 0010S 0150E 015, 14 0010S 0150E 016, 14 0010S 0150E 999

Commodity =

Commodity Txt =

Pending Org =

Pend Org Decode =

Total Rows Returned: 5

RUN TIME: 12:17 PM

UNITED STATES DEPARTMENT OF INTERIOR
BUREAU OF LAND MANAGEMENT
GEOGRAPHIC REPORT WITH LAND
Sorted by Serial Number

RUN DATE: 11/21/2017
Page 1 of 1

Adm State: AZ

Serial Number: AZA 021935
Total Case Acres: 0.890

<u>Casetype</u>	<u>Case Disp</u>	14	0010S	0150E	<u>Sect</u>	<u>Sur Typ</u>	<u>Sur Num</u>	<u>Suff</u>	<u>Subdivision</u>	<u>Act Pend</u>
289101	AUTHORIZED				002	ALIQ			N2N2N2SE;	

Serial Number: AZA 023654
Total Case Acres: 1.200

<u>Casetype</u>	<u>Case Disp</u>	14	0010S	0150E	<u>Sect</u>	<u>Sur Typ</u>	<u>Sur Num</u>	<u>Suff</u>	<u>Subdivision</u>	<u>Act Pend</u>
289101	AUTHORIZED				002	FF		1	M&B;	

Serial Number: AZPHX 0059460
Total Case Acres: 36.730

<u>Casetype</u>	<u>Case Disp</u>	14	0010S	0150E	<u>Sect</u>	<u>Sur Typ</u>	<u>Sur Num</u>	<u>Suff</u>	<u>Subdivision</u>	<u>Act Pend</u>
289101	AUTHORIZED				001	LOTS			1-2;	

Serial Number: AZPHX 0086566
Total Case Acres: 195.210

<u>Casetype</u>	<u>Case Disp</u>	14	0010N	0150E	<u>Sect</u>	<u>Sur Typ</u>	<u>Sur Num</u>	<u>Suff</u>	<u>Subdivision</u>	<u>Act Pend</u>
284200	AUTHORIZED				036	ALIQ			NE,NENW;	

Serial Number: AZPHX 0086566
Total Case Acres: 195.210

<u>Casetype</u>	<u>Case Disp</u>	14	0010S	0150E	<u>Sect</u>	<u>Sur Typ</u>	<u>Sur Num</u>	<u>Suff</u>	<u>Subdivision</u>	<u>Act Pend</u>
284200	AUTHORIZED				001	ALIQ			NENE;	

TOWNSHIP 01 SOUTH RANGE 15 EAST OF THE GILA & SALT RIVER MERIDIAN, ARIZONA

SECS	SUBDIVISIONOR																Acres	Kind of Entry or Purpose	Serial Number or Order Number	Action Date	Remarks		
	NE 1/4				NW 1/4				SW 1/4				SE 1/4									Lots	Other Description
	NE	NW	SW	SE	NE	NW	SW	SE	NE	NW	SW	SE	NE	NW	SW	SE							
For orders affecting disposal or use of unidentified lands withdrawn for classification, minerals, water, and/or other public purposes, and Indian treaties, refer to Index to Miscellaneous Documents																							
15																	ALL;						
16																	ALL;						
17																	ALL;						
18																	ALL;						
19																	ALL;						
20																	ALL;						
21																	ALL;						
22																	ALL;						
23																	ALL;						
24																	ALL;						
25																	ALL;						
26																	ALL;						
27																	ALL;						
28																	ALL;						
29																	ALL;						
30																	ALL;						
31																	ALL;						
32																	ALL;						
33																	ALL;						
34																	ALL;						
35																	ALL;						
36																	ALL; 1S 14E;		PROC WDL PINAL MOUNTAINS FOREST RESERVE	3/20/1905	CHANGED TO PINAL MOUNTAINS NF ACT 3/4/1907; TRFD TO TONTO N. PROC 795, 1/13/1908; ENLGMT PROC 795, 1/13/1908; TRFD TO CROOK NF PROC 816, 7/11/1908; TRFD TO TONTO NF PLO 924, 10/23/1953;		
23	X	X	X	X	X	X	X	X															
24						X	X												SO WDL FS RANGER STATION 1	11/28/1906	WITHDRAWN FROM ALL FORMS OF APPROPRIATION UNDER THE PUBLIC LAND LAWS; OTHER TPS: 1S 14E, 2S 15E; SO REV 11/22/1914;		
31											X	X	X	X					SO WDL FS RANGER STATION 4	11/28/1906	WITHDRAWN FROM ALL FORMS OF APPROPRIATION UNDER THE PUBLIC LAND LAWS; OTHER TPS: 1S 14E, 2S 15E; SO REV 3/8/1910;		
34									X	X									SO WDL FS RANGER STATION 3	11/28/1906	WITHDRAWN FROM ALL FORMS OF APPROPRIATION UNDER THE PUBLIC LAND LAWS; OTHER TPS: 1S 14E, 2S 15E; REV PLO 3878, 11/23/1965;		
1																			ALL;				

TOWNSHIP 01 SOUTH RANGE 15 EAST OF THE GILA & SALT RIVER MERIDIAN, ARIZONA

SECS	SUBDIVISIONOR																Acres	Kind of Entry or Purpose	Serial Number or Order Number	Action Date	Remarks		
	NE 1/4				NW 1/4				SW 1/4				SE 1/4									Lots	Other Description
	NE	NW	SW	SE	NE	NW	SW	SE	NE	NW	SW	SE	NE	NW	SW	SE							
For orders affecting disposal or use of unidentified lands withdrawn for classification, minerals, water, and/or other public purposes, and Indian treaties, refer to Index to Miscellaneous Documents																							
2																		ALL;					
3																		ALL;					
4																		ALL;					
5																		ALL;					
6																		ALL;					
9																		ALL;					
10																		ALL;					
11																		ALL;					
12																		ALL;					
13																		ALL;					
14																		ALL; 1N 11E;	SO TEMP WDL TONTO NATIONAL FOREST	10/23/1907	ENLGMT PROC 795, 1/13/1908,		
1																		ALL;					
2																		ALL;					
3																		ALL;					
4																		ALL;					
5																		ALL;					
6																		ALL;					
9																		ALL;					
10																		ALL;					
11																		ALL;					
12																		ALL;					
13																		ALL;					
14																		ALL; 7N 6E;	PROC ENLGMT TONTO NATIONAL FOREST	795	1/13/1908	TRFD TO CROOK NF PROC 816, 7/11/1908; TRFD TO TONTO NF PLO 924, 10/23/1953;	
16																		M&B; SUBDIV UNDEF;	R/W RESERVOIR	PHX-0629	9/8/1908	1N 15E, REV 1/18/1915;	
10																	92.50	M&B;	HE	PHX-07655	12/10/1909	REL 5/25/1910;	
9																		M&B;					
10																		M&B;					
15																		M&B;					

TOWNSHIP 01 SOUTH RANGE 15 EAST OF THE GILA & SALT RIVER MERIDIAN, ARIZONA

SECS	SUBDIVISIONOR																Acres	Kind of Entry or Purpose	Serial Number or Order Number	Action Date	Remarks		
	NE 1/4				NW 1/4				SW 1/4				SE 1/4									Lots	Other Description
	NE	NW	SW	SE	NE	NW	SW	SE	NE	NW	SW	SE	NE	NW	SW	SE							
For orders affecting disposal or use of unidentified lands withdrawn for classification, minerals, water, and/or other public purposes, and Indian treaties, refer to Index to Miscellaneous Documents																							
16																		M&B;	46.20	HE	PHX-07942	2/8/1910	REL 1/28/1914;
31													X	X	X	X						3/8/1910	
10																		M&B; 1N 15E;	92.50	HE	PHX-010750	5/25/1910	REL 6/13/1910;
10																		M&B; 1N 15E;	92.50	HE	PHX-010878	6/13/1910	REL 12/19/1910;
																		ALL SECS 2, 16, 32, 36;		STATE GRANT	ACT OF CONGRESS	6/20/1910	TITLE TO STATE TO FIX ON APPROVAL OF SURVEY; SUBJECT TO PR RIGHTS;
10																		M&B;	97.50	HE	PHX-012755	12/19/1910	CANC 7/2/1920;
15																		M&B; 1N 15E;	29.70	HE	PHX-014607	6/29/1911	REL 4/4/1912;
3																							
10																		M&B;	31.00	HE	PHX-014311	7/5/1911	CANC 7/2/1920;
13																		M&B;	61.50	HE	PHX-016561	1/29/1912	REL 2/17/1912;
1																		M&B; 1S 16E;	53.80	HE	PHX-016924	3/3/1912	REL 7/19/1912;
2																							
11																		M&B;		HE	PHX-017482	4/20/1912	REL 7/22/1912;
10																							
15																		M&B;	66.00	HE	PHX-022730	6/14/1913	REL 5/25/1914;
																		HES 66;	78.69	PATENT / HE	364829	11/12/1913	1N 15E;
																		HES 74;	29.05	PATENT / HE	364830	11/12/1913	
10																							
15																		M&B;	66.00	HE	PHX-025161	5/25/1914	REL 11/19/1914;
10																							
15																		M&B;	66.00	HE	PHX-026051	11/14/1914	REL 2/12/1916;
23	X	X	X	X	X	X	X	X															
24						X	X												400.00	SO REV WDL FS RANGER STATION 1, SO 11/28/1906		11/22/1914	LD TP. 20N 2E;
10																							
15																		M&B;	34.50	HE	PHX-026431	1/21/1915	REL 6/9/1915;
10																							
11																		M&B;	17.80	HE	PHX-026559	1/28/1915	REL 6/25/1915;
23																		M&B;	6.50	HE	PHX-028150	8/26/1915	CANC 12/15/1916;

TOWNSHIP 01 SOUTH RANGE 15 EAST OF THE GILA & SALT RIVER MERIDIAN, ARIZONA

SECs	SUBDIVISIONOR																Acres	Kind of Entry or Purpose	Serial Number or Order Number	Action Date	Remarks		
	NE 1/4				NW 1/4				SW 1/4				SE 1/4									Lots	Other Description
	NE	NW	SW	SE	NE	NW	SW	SE	NE	NW	SW	SE	NE	NW	SW	SE							
	For orders affecting disposal or use of unidentified lands withdrawn for classification, minerals, water, and/or other public purposes, and Indian treaties, refer to Index to Miscellaneous Documents																						
																		HES 107;	64.61	PATENT / HE	526423	4/26/1916	
																		HES 100;	1.82	PATENT / HE	537478	7/11/1916	
																		HES 99;	4.85	PATENT / HE	537475	7/11/1916	
																		HES 106;	47.53	PATENT / HE	537474	7/11/1916	
																		HES 98;	9.48	PATENT / HE	537479	7/11/1916	
																		HES 105;	18.69	PATENT / HE	544078	8/31/1916	
																		HES 101;	35.07	PATENT / HE	544082	8/31/1916	
																		HES 112;	31.68	PATENT / HE	544090	8/31/1916	
																		HES 102;	27.12	PATENT / HE	548469	10/2/1916	
																		HES 109;	71.60	PATENT / HE	573693	3/26/1917	
																		HES 113;	44.54	PATENT / HE	587891	6/12/1917	WD TO US: 4/16/1969;
																		HES 158;	70.63	PATENT / HE	604322	10/20/1917	
10																							
15																		M&B;	66.00	HE	PHX-037214	12/5/1917	REL 2/24/1920;
																		HES 163;	58.67	PATENT / HE	628781	5/3/1918	
																		HES 129;	86.97	PATENT / HE	628780	5/3/1918	
																		HES 111;	29.09	PATENT / HE	639770	7/8/1918	
																		HES 159;	7.84	PATENT / HE	648668	9/24/1918	
2																							
11																		HES 104;	41.42	PATENT / HE	705475	9/8/1919	
																		HES 162;	7.35	PATENT / HE	705542	9/8/1919	
12																	9, 10	NENENENW, S2NENENW;	23.98	PATENT / HE	713681	10/18/1919	
13																		HES 110;	65.92	PATENT / HE	724482	12/16/1919	
11																	10, 11	NWNESW, NWSEW, NESWSEW, W2SWSEW, E2SEWSW;	30.58	PATENT / HE	762203	7/16/1920	
1																	5, 7	NENWSW, NESENWSW;	44.28	PATENT / HE	759833	8/26/1920	
4																		HES 115;	113.89	PATENT / HE	775354	9/28/1920	1N 15E;
14																		SENWNNW, W2SENWNN, SWNNW, NWSWNN, W2SWSWNN;					

TOWNSHIP 01 SOUTH RANGE 15 EAST OF THE GILA & SALT RIVER MERIDIAN, ARIZONA

SECs	SUBDIVISIONOR																Acres	Kind of Entry or Purpose	Serial Number or Order Number	Action Date	Remarks		
	NE 1/4				NW 1/4				SW 1/4				SE 1/4									Lots	Other Description
	NE	NW	SW	SE	NE	NW	SW	SE	NE	NW	SW	SE	NE	NW	SW	SE							
For orders affecting disposal or use of unidentified lands withdrawn for classification, minerals, water, and/or other public purposes, and Indian treaties, refer to Index to Miscellaneous Documents																							
34	X			X									X			X		A STRIP OF LAND 200 FT EACH SIDE OF CENTER LINE;	APLN / WDL FS PIONEER PASS ROAD ROADSIDE ZONE	A-2934	10/17/1968	LD TP: 1S 14 1/2E; MOD 10/31/1968; WDL PLO 4726, 10/28/1969;	
																		PART HES 113, HES 114;	WD RECON / FX	A-1523	4/16/1969	BASE ACCEPTED 7/10/1969; 1N 13E;	
19				X									X	X	X	X							
30		X	X						X		X	X						S2SENW;					
31					X	X							X		X	X							
32										X	X	X				X		A STRIP OF LAND 200 FT EACH SIDE OF CENTER LINE;	PLO WDL PINAL MOUNTAIN ROAD ROADSIDE ZONE	4726	10/28/1969	WITHDRAWN FROM APPROPRIATION UNDER THE MINING LAWS BUT NOT THE MINERAL LEASING LAWS; (A-2934); LD TP: 1S 14 1/2E;	
27								X					X	X	X	X		SESENW;					
34	X			X									X			X		A STRIP OF LAND 200 FT EACH SIDE OF CENTER LINE;	PLO WDL FS PIONEER PASS ROAD ROADSIDE ZONE	4726	10/28/1969	WITHDRAWN FROM APPROPRIATION UNDER THE MINING LAWS BUT NOT THE MINERAL LEASING LAWS; (A-2934); LD TP: 1S 14 1/2E;	
12																	3	17N 6E;	APLN / FX	A-4442	11/14/1969	PATENT 02-71-0026, 11/12/1970.	
12																	3	17N 6E;	PATENT / FX	02-71-0026	11/12/1970	(A-4442).	
22																		M&B;	QCD FROM US	A-21377	9/18/1985	FS; VOIDED PER IM 89-296, 3/27/1991;	
22																		M&B IN NW;	0.08 QCD FROM US	A-21380	9/18/1985	FS; VOIDED PER IM 89-296, 3/27/1991;	
2																		N2N2N2SE;	RAW HIGHWAY	A-21935	12/20/1985	PERPETUAL; FS;	

claims
16A

Phoenix 022075.

4-1003-R.

The United States of America,

To all to whom these presents shall come, Greeting:

WHEREAS, a Certificate of the Register of the Land Office at **Phoenix, Arizona,**

has been deposited in the General Land Office, whereby it appears that, pursuant to the Act of Congress of May 20, 1862, "To Secure Homesteads to Actual Settlers on the Public Domain," and the acts supplemental thereto, the claim of

Frank Mark

has been established and duly consummated, in conformity to law, for the **H. E. Survey No. 112,** embracing a portion of the unsurveyed public domain, Arizona, more particularly bounded and described as follows: Beginning at corner No. 1, from which U. S. Location Monument No. 110 H. E. S. bears north eighty-seven degrees, fifty minutes east one hundred one and thirty-six-hundredths chains distant; thence south thirty-seven degrees, twenty-three minutes west forty-two and forty-four-hundredths chains to corner No. 2; thence north twenty-six degrees, forty-five minutes west ten and three-tenths chains to corner No. 3; thence north forty-three degrees, fifty-four minutes east seventeen and one-tenth chains to corner No. 4; thence north thirty-six degrees east nineteen and ninety-four-hundredths chains to corner No. 5; thence south sixty degrees, fifteen minutes east seven and eighty-eight-hundredths chains to corner No. 1, the place of beginning, containing thirty-one and sixty-eight-hundredths acres,

according to the Official Plat of the Survey of the said Land, returned to the GENERAL LAND OFFICE by the Surveyor-General:

NOW KNOW YE, That there is, therefore, granted by the UNITED STATES unto the said claimant the tract of Land above described; TO HAVE AND TO HOLD the said tract of Land, with the appurtenances thereof, unto the said claimant and to the heirs and assigns of the said claimant forever; subject to any vested and accrued water rights for mining, agricultural, manufacturing, or other purposes, and rights to ditches and reservoirs used in connection with such water rights, as may be recognized and acknowledged by the local customs, laws, and decisions of courts; and there is reserved from the lands hereby granted, a right of way thereon for ditches or canals constructed by the authority of the United States.

IN TESTIMONY WHEREOF, I, **Woodrow Wilson**

President of the United States of America, have caused these letters to be made Patent, and the seal of the General Land Office to be hereunto affixed.

GIVEN under my hand, at the City of Washington, the **THIRTY-FIRST**

(SEAL.)

day of **AUGUST** in the year of our Lord one thousand nine hundred and **SIXTEEN** and of the Independence of the United States the one hundred and **FORTY-FIRST.**

By the President:

Woodrow Wilson
By *M. P. Le Roy*, Secretary.
L. C. Lamar
Recorder of the General Land Office.

RECORD OF PATENTS: Patent Number **544090**

6-2177

1003001

Claims

68 A

The United States of America,

To all to whom these presents shall come, Greeting:

WHEREAS, a Certificate of the Register of the Land Office at Phoenix, Arizona, has been deposited in the General Land Office, whereby it appears that, pursuant to the Act of Congress of May 20, 1862, "To Secure Homesteads to Actual Settlers on the Public Domain," and the acts supplemental thereto, the claim of George H. White has been established and duly consummated, in conformity to law, for the southeast quarter of the northwest quarter of the northwest quarter of the northwest quarter, the west half of the southeast quarter of the northwest quarter of the northwest quarter, the southwest quarter of the northwest quarter of the northwest quarter, the northwest quarter of the southwest quarter of the northwest quarter and the west half of the southwest quarter of the southwest quarter of the northwest quarter of Section fourteen and the east half of the northeast quarter of the southeast quarter of the northeast quarter, the southwest quarter of the northeast quarter of the southeast quarter of the northeast quarter, the southeast quarter of the southeast quarter of the northeast quarter, the southeast quarter of the southwest quarter of the southeast quarter of the northeast quarter, the northeast quarter of the northeast quarter of the northeast quarter of the southeast quarter, the west half of the northeast quarter of the northeast quarter of the southeast quarter, the east half of the northwest quarter of the northeast quarter of the southeast quarter, the southwest quarter of the northwest quarter of the northeast quarter of the southeast quarter, the southwest quarter of the northeast quarter of the southeast quarter and the northwest quarter of the southeast quarter of the northeast quarter of the southeast quarter of Section fifteen in Township one south of Range fifteen east of the Gila and Salt River Meridian, Arizona, containing eighty acres, according to the Official Plat of the Survey of the said Land, returned to the GENERAL LAND OFFICE by

780737

RECORD OF PATENTS: Patent Number

-2106-

the Surveyor-General:

NOW KNOW YE, That there is, therefore, granted by the UNITED STATES unto the said claimant the tract of Land above described; TO HAVE AND TO HOLD the said tract of Land, with the appurtenances thereof, unto the said claimant and to the heirs and assigns of the said claimant forever; subject to any vested and accrued water rights for mining, agricultural, manufacturing, or other purposes, and rights to ditches and reservoirs used in connection with such water rights, as may be recognized and acknowledged by the local customs, laws, and decisions of courts; and there is reserved from the lands hereby granted, a right of way thereon for ditches or canals constructed by the authority of the United States.

IN TESTIMONY WHEREOF, I, **Woodrow Wilson,**

President of the United States of America, have caused these letters to be made Patent, and the Seal of the General Land Office to be hereunto affixed.

GIVEN under my hand, in the District of Columbia, the **NINTH**

(SEAL)

day of **NOVEMBER** in the year of our Lord one thousand nine hundred and **TWENTY** and of the Independence of the United States the one hundred and **FORTY-FIFTH.**

By the President

Woodrow Wilson
By *W. P. Le Roy* Secretary.
L. P. C. Samson

Recorder of the General Land Office.

6-2188

RECORD OF PATENTS: Patent Number **780737**

claims
43 A
42 A
30 A
29 A
16 A

Phoenix 045168

4-1003-R.

The United States of America,

To all to whom these presents shall come, Greeting:

WHEREAS, a Certificate of the Register of the Land Office at **Phoenix, Arizona,** has been deposited in the General Land Office, whereby it appears that, pursuant to the Act of Congress of May 20, 1862, "To Secure Homesteads to Actual Settlers on the Public Domain," and the acts supplemental thereto, the claim of **Carmen E. Mallory, formerly Carmen E. Evans,**

has been established and duly consummated, in conformity to law, for the **H. E. Survey No. 128,** embracing a portion of, approximately, Sections ten, fifteen and sixteen in Township one south of Range fifteen east of the Gila and Salt River Meridian, Arizona, more particularly bounded and described as follows: Beginning at corner No. 1, from which the Standard quarter corner to Section thirty-five in Township one north of Range fifteen east of the Gila and Salt River Meridian, bears north four degrees twenty-six minutes west one hundred twenty-one and sixty hundredths chains distant; thence, south sixty-one degrees twenty-four minutes east eight and ten hundredths chains to corner No. 2; thence, south forty-seven degrees twelve minutes west seventy-nine and ninety-three hundredths chains to corner No. 3; thence, north sixty degrees fifteen minutes west seven and eighty-eight hundredths chains to corner No. 4; thence, north forty-seven degrees five minutes east seventy-nine and seventy-three hundredths chains to corner No. 1 the place of beginning, containing sixty acres and sixty-seven hundredths of an acre,

according to the Official Plat of the Survey of the said Land, returned to the GENERAL LAND OFFICE by the Surveyor-General:

NOW KNOW YE, That there is, therefore, granted by the UNITED STATES unto the said claimant the tract of Land above described; TO HAVE AND TO HOLD the said tract of Land, with the appurtenances thereof, unto the said claimant and to the heirs and assigns of the said claimant forever; subject to any vested and accrued water rights for mining, agricultural, manufacturing, or other purposes, and rights to ditches and reservoirs used in connection with such water rights, as may be recognized and acknowledged by the local customs, laws, and decisions of courts; and there is reserved from the lands hereby granted a right of way thereon for ditches or canals constructed by the authority of the United States.

IN TESTIMONY WHEREOF, I, **Calvin Coolidge,**

President of the United States of America, have caused these letters to be made Patent, and the seal of the General Land Office to be hereunto affixed.

GIVEN under my hand, at the City of Washington, the **FIFTH** day of **FEBRUARY** In the year of our Lord one thousand nine hundred and **TWENTY-FOUR** and of the Independence of the United States the one hundred and **FORTY-EIGHTH**

(SEAL)

By the President: *Calvin Coolidge*
By *W. B. Pugh*, Secretary.
M. P. LeRoy
Recorder of the General Land Office.

RECORD OF PATENTS: Patent Number **931015**

Serial Number A 1523
Base Accepted: July 10, 1969

RECEIVED
B.L.M. LAND OFF.

APR - 2 1975
10:00 A.M.
PHOENIX, ARIZONA

WARRANTY DEED

THIS INDENTURE, made this 16th day of April,
1969, between TENNESSEE CORPORATION, a Delaware corporation, Grantor,
and the UNITED STATES OF AMERICA, Grantee,

WITNESSETH: That the Grantor, for and in consideration of an
exchange of land pursuant to 16 U.S.C. 485, 486, as amended, whereby
it will receive certain national forest land, which does not exceed
in value the land herein conveyed, does by these presents grant,
bargain, sell and convey unto the Grantee, and its assigns, that
certain land in Gila County, Arizona, containing 260.77 acres of land,
more or less, and is particularly described as follows:

claims
15A
6A
7A

HES 164 in T. 1 N., R. 13 E. (Unsurveyed), G&SRB&M.

That portion of M³⁵⁸⁰ in Sections 5 and 8 consisting of
Bee Hive No. 1, Bee Hive No. 2, Bee Hive No. 3, Gem,
Hassayampar No. 2, and Red Wedge Lodes and that portion of
Hassayampa Lode described as follows: Beginning at the
common section corner of Sections 5, 6, 7 and 8, T. 2 S.,
R. 14 E.; thence along the section line between Sections
7 and 8, South 0°03' E., 476.88 feet to a point on the
northerly side line of the Hassayampa Mining Claim the
true point of beginning; thence North 73°41' E., 495.88
feet to Corner 1 of said Mining Claim; thence South 49°33' E.,
714.76 feet to Corner 2; thence South 73°41' W., 1,062.04
feet to a point on the section line between said Sections
7 and 8; thence along said section line North 0°03' W.,
622.78 feet to the point of beginning in T. 2 S., R. 14 E.,
G&SRB&M.

That portion of HES 114 in Sections 9, 16 and 17, described
as follows: Beginning at Corner 1 of said HES 114, from
which the South quarter (S¹/₄) Corner of Section 34, T. 1 N.,
R. 15 E., bears North 10°10' W., 5,497.8 feet; thence South
18°21' W., 580.88 feet; thence North 71°39' W., 520 feet;
thence South 18°21' W., 2,526.66 feet to a point on line
between Corners 2 and 3 of HES 114; thence South 49°22' W.,
3,303.95 feet to Corner 3 of HES 114; thence North 63°30' W.,
262.00 feet; thence North 39°15' E., 185 feet; thence North
62°35'50" W., 290 feet; thence South 26°46'10" W., 185 feet;
thence North 63°30' W., 211.36 feet to Corner 4 of HES 114;
thence North 45°48' E., 4,625.28 feet to Corner 5 of HES 114;
thence North 17°56' E., 1,312.08 feet to Corner 6 of HES 114;
thence North 81°15' E., a distance of 915.42 feet to the
place of beginning, EXCEPT a strip of right-of-way 50 feet
wide which lies 25 feet on either side of the following
described line which is the centerline of the Russel Gulch
Highway: Beginning at a point, which is engineers station
121+80.0 of what is known as the Russell Gulch Road, said
point is South 81°15' W., a distance of 390.0 feet from
Corner 1 of HES 114, which is the point at which the
boundary line between Corner 1 and Corner 6 intersects with
Russell Gulch Road at station 121+80.0. The following
described line being the centerline of said right-of-way
25 feet either side of the centerline running South 03°07' E.,
388.8 feet; thence along a 20° curve to the right 107.4 feet;

Approved as to description, acreage, considera-
tion and the condition of the conveyance.

Robert J. Williams, 4/3/69

thence South 18°21' W., 513.5 feet; thence along a 20° curve to the right 159.7 feet; thence South 50°17' W., 169.7 feet; thence along a 30° curve to the left 156.9 feet; thence South 03°17' W., 146.4 feet; thence South 00°09' W., 136.7 feet; thence along a 30° curve to the right 135.5 feet; thence South 40°49' W., 102.4 feet; thence along a 10° curve to the left 131.0 feet; thence South 27°43' W., 176.3 feet; thence along a 40° curve to the right 114.8 feet; thence South 73°37' W., 6.6 feet; thence along a 70° curve to the left 113.3 feet; thence South 05°41' E., 157.4 feet; thence along a 60° curve to the right 99.2 feet; thence South 53°51' W., 498.6 feet; thence along a 10° curve to the left 128.6 feet; thence South 40°59' W., 323.1 feet; thence along a 40° curve to the right 111.2 feet; thence South 85°29' W., 437.2 feet; thence along a 50° curve to the left 137.0 feet; thence South 16°59' W., 57.1 feet; thence along a 20° curve to the right 161.1 feet; thence South 49°13' W., 200.2 feet; thence along a 30° curve to the right 143.9 feet; thence South 87°37' W., 148.4 feet; thence along a 20° curve to the left 290.9 feet; thence South 34°13' W., 338.6 feet; thence along a 16° curve to the right 248.4 feet; thence South 73°57' W., 194.7 feet; thence along a 16° curve to the left 296.0 feet; thence South 26°35' W., 90.3 feet; thence along a 10° curve to the right 126.7 feet; thence South 39°15' W., 122.4 feet to a point on the southerly boundary between Corner 3 and Corner 4 in T. 1 S., R. 15 E., G&SRB&M.

That portion of HES 113 in Section 17, described as follows: Beginning at a point on Line 4-1 of said HES 113 from which Corner 1 of HES 113 bears North 50°13' E., 2,212 feet; thence South 50°13' W., 1,800.8 feet to Corner 4; thence South 69°45' E., 429 feet to Corner 3; thence North 53°28' E., 1,509.5 feet; thence North 30°15' W., 464.54 feet to the point of beginning, in T. 1 S., R. 15 E., G&SRB&M.

SUBJECT TO:

Reservations contained in patents issued by the United States of America.

TO HAVE AND TO HOLD THE SAME, together with all the tenements, hereditaments, and appurtenances thereunto belonging or in any wise appertaining to the said Grantee, and its assigns, forever. The Grantor, for itself, its successors and assigns, does hereby covenant and agree with Grantee, and its assigns, that it is well seized in fee with title to the land and premises hereby granted and conveyed and has good right to bargain and sell said land in the manner and form set forth; that the same is free of all encumbrances; and that the above bargained and granted premises in the quiet and peaceable possession of the Grantee, and its assigns, against all persons lawfully claiming, or to claim, the whole or any part thereof, the Grantor will warrant and defend.

IN WITNESS WHEREOF, the Grantor has caused its corporate name and official seal to be set hereto, on the above written date, by its Vice President and Secretary, acting within their authority as officers of the corporation.



TENNESSEE CORPORATION

By [Signature]
Vice President


ATTEST: [Signature]
Secretary

ACKNOWLEDGMENT

STATE OF New York)
COUNTY OF New York) SS.

On this 16th day of April, 1969,
personally appeared before me, the undersigned officer,
J.H. Flanagan and Marshall Lane, known to be,
respectively, the Vice President and Secretary of Tennessee
Corporation, and acknowledged that they, being authorized so to do,
executed the foregoing document for the uses and purposes therein
contained.

IN WITNESS WHEREOF, I have hereunto set my hand and official



[Signature]
Notary Public
RALPH M. ANDRETTA
Notary Public, State of New York
No. 43-5080775 - Qual. in Richmond Co.
Cert. Filed in New York County
Commission Expires March 30, 1970

My Commission expires:

#202
11:40
C

316965
STATE OF ARIZONA, County of Gila, ss:
I do hereby certify that the within instrument was filed and recorded at request of Morris & Malott
Date Apr. 23, 1969 Time 11:40 A. M., Docket 258 Official Records Page 596,
Records of Gila County, Arizona.

WITNESS my hand and official seal the day and year first above written.

Morris & Malott
Attys. at Law
El Paso, Az., 85501

INDEXED
PHOTO-COPIED
PAGED
COMPARED

DORIS PARKIN, County Recorder
By Mary V. De Paoli Deputy.

claims
15A
1A

Phoenix 048404

4-1043-R.

The United States of America,

To all to whom these presents shall come, Greeting:

WHEREAS, a Certificate of the Register of the Land Office at Phoenix, Arizona, has been deposited in the General Land Office, whereby it appears that, pursuant to the Act of Congress of May 20, 1862, "To Secure Homesteads to Actual Settlers on the Public Domain," and the acts supplemental thereto, the claim of Lou Piper has been established and duly consummated, in conformity to law, for the H. E. Survey No. 114, embracing a portion of, approximately, Sections nine, sixteen and seventeen in Township one south of Range fifteen east of the Gila and Salt River Meridian, Arizona, more particularly bounded and described as follows:

Beginning at corner No. 1, from which the south quarter corner to Section thirty-four in Township one north of Range fifteen east of the Gila and Salt River Meridian, bears north ten degrees ten minutes west eighty-three and thirty-hundredths chains distant; thence, south eighteen degrees twenty-one minutes west thirty-three and ninety-eight-hundredths chains to corner No. 2; thence, south forty-nine degrees twenty-two minutes west sixty-five and thirty-five-hundredths chains to corner No. 3; thence, north sixty-three degrees thirty minutes west ten and ninety-six-hundredths chains to corner No. 4; thence, north forty-five degrees forty-eight minutes east seventy and eight-hundredths chains to corner No. 5; thence, north seventeen degrees fifty-six minutes east nineteen and eighty-eight-hundredths chains to corner No. 6; thence, north eighty-one degrees fifteen minutes east thirteen and eighty-seven-hundredths chains to corner No. 1, the place of beginning, containing one hundred sixteen acres and sixty hundredths of an acre, according to the Official Plat of the Survey of the said Land, returned to the GENERAL LAND OFFICE by the Surveyor-General:

RECORD OF PATENTS: Patent Number 884508

4-2188

Phoenix 048404

4-1044-R.

NOW KNOW YE, That there is, therefore, granted by the UNITED STATES unto the said claimant, the Tract of Land above described; TO HAVE AND TO HOLD the said Tract of Land, with the appurtenances thereof, unto the said claimant, and to the heirs and assigns of the said claimant, forever; subject to any vested and accrued water rights for mining, agricultural, manufacturing, or other purposes, and rights to ditches and reservoirs used in connection with such water rights, as may be recognized and acknowledged by the local customs, laws, and decisions of courts; and there is reserved from the lands hereby granted a right of way thereon for ditches or canals constructed by the authority of the United States.

IN TESTIMONY WHEREOF, I, **Warren G. Harding**,

President of the United States of America, have caused these letters to be made Patent, and the Seal of the General Land Office to be hereunto affixed.

GIVEN under my hand, in the District of Columbia, the **TWENTY-FIFTH**

(SEAL)

day of **OCTOBER** In the year of our Lord one thousand

nine hundred and **TWENTY-TWO** and of the Independence of the

United States the one hundred and **FORTY-SEVENTH**.

By the President

By

Warren G. Harding
Viola G. English
W. P. LeRoy

Secretary,

Recorder of the General Land Office.

RECORD OF PATENTS: Patent Number **884508**

Claims
72 B

Phoenix 027726

4-1003-R.

The United States of America,

To all to whom these presents shall come, Greeting:

WHEREAS, a Certificate of the Register of the Land Office at **Phoenix, Arizona,** has been deposited in the General Land Office, whereby it appears that, pursuant to the Act of Congress of May 20, 1862, "To Secure Homesteads to Actual Settlers on the Public Domain," and the acts supplemental thereto, the claim of **Carl A. Wind**

has been established and duly consummated, in conformity to law, for the **Lots ten and eleven, the northwest quarter of the northeast quarter of the southeast quarter of the southwest quarter, the northwest quarter of the southeast quarter of the southwest quarter, the northeast quarter of the southwest quarter of the southeast quarter of the southwest quarter, the west half of the southwest quarter of the southeast quarter of the southwest quarter and the east half of the southeast quarter of the southwest quarter of the southwest quarter of Section eleven in Township one south of Range fifteen east of the Gila and Salt River Meridian, Arizona, containing thirty and fifty-eight-hundredths acres,**

according to the Official Plat of the Survey of the said Land, returned to the GENERAL LAND OFFICE by the Surveyor-General:

NOW KNOW YE, That there is, therefore, granted by the UNITED STATES unto the said claimant the tract of Land above described; TO HAVE AND TO HOLD the said tract of Land, with the appurtenances thereof, unto the said claimant and to the heirs and assigns of the said claimant forever; subject to any vested and accrued water rights for mining, agricultural, manufacturing, or other purposes, and rights to ditches and reservoirs used in connection with such water rights, as may be recognized and acknowledged by the local customs, laws, and decisions of courts; and there is reserved from the lands hereby granted a right of way thereon for ditches or canals constructed by the authority of the United States.

IN TESTIMONY WHEREOF, I, **Woodrow Wilson,**

President of the United States of America, have caused these letters to be made Patent, and the seal of the General Land Office to be hereunto affixed.

GIVEN under my hand, in the District of Columbia, the **SIXTEENTH**

(SEAL)

day of **JULY** in the year of our Lord one thousand

nine hundred and **TWENTY** and of the Independence of the

United States the one hundred and **FORTY-FIFTH.**

By the President:

Woodrow Wilson
W. P. L. Roy Secretary.
L. C. Samuels
Recorder of the General Land Office.

By

762203

RECORD OF PATENTS: Patent Number

6-5021

claims

105 A
88 A
87 A
86 A
72 B
72 A
72 D
72 C

Phoenix 014832.

4-1003-R.

The United States of America,

To all to whom these presents shall come, Greeting:

WHEREAS, a Certificate of the Register of the Land Office at Phoenix, Arizona,

has been deposited in the General Land Office, whereby it appears that, pursuant to the Act of Congress of May 20, 1862,

"To Secure Homesteads to Actual Settlers on the Public Domain," and the acts supplemental thereto, the claim of

Robert E. Lee

has been established and duly consummated, in conformity to law, for the H. J. Survey No. 107, embracing a portion of the unsurveyed public domain, Arizona, more particularly bounded and described as follows: Beginning at corner No. 1, from which the south quarter corner of Section thirty-six in Township one north of Range fifteen east of the Gila and Salt River Meridian bears north five degrees, twenty-two minutes east seventy-six and twenty-four-hundredths chains distant; thence south seventy-eight degrees, six minutes east eight and eighty-one-hundredths chains to corner No. 2; thence south nineteen degrees, five minutes west thirty-nine and eighty-six-hundredths chains to corner No. 3; thence south eighty-five degrees, fifty minutes west forty-four and sixty-six-hundredths chains to corner No. 4; thence north sixty-seven degrees, sixteen minutes east thirty-nine and seventeen-hundredths chains to corner No. 5; thence north twenty-five degrees east thirty and thirty-seven-hundredths chains to corner No. 1, the place of beginning, containing sixty-four and sixty-one-hundredths acres,

according to the Official Plat of the Survey of the said Land, returned to the GENERAL LAND OFFICE by the Surveyor-General:

NOW KNOW YE, That there is, therefore, granted by the UNITED STATES unto the said claimant the tract of Land above described; TO HAVE AND TO HOLD the said tract of Land, with the appurtenances thereof, unto the said claimant and to the heirs and assigns of the said claimant forever; subject to any vested and accrued water rights for mining, agricultural, manufacturing, or other purposes, and rights to ditches and reservoirs used in connection with such water rights, as may be recognized and acknowledged by the local customs, laws, and decisions of courts; and there is reserved from the lands hereby granted, a right of way thereon for ditches or canals constructed by the authority of the United States.

IN TESTIMONY WHEREOF, I, Woodrow Wilson

President of the United States of America, have caused these letters to be made

Patent, and the seal of the General Land Office to be hereunto affixed.

GIVEN under my hand, at the City of Washington, the TWENTY-SIXTH

(SEAL.)

day of APRIL in the year of our Lord one thousand

nine hundred and SIXTEEN and of the Independence of the

United States the one hundred and FORTIETH.

By the President:

By

Woodrow Wilson
M. P. Le Roy Secretary.
L. B. Lamar
Recorder of the General Land Office.

RECORD OF PATENTS: Patent Number 526423

Claims

123A

Phoenix 020308.

4-1003-R.

The United States of America,

To all to whom these presents shall come, Greeting:

WHEREAS, a Certificate of the Register of the Land Office at **Phoenix, Arizona,**

has been deposited in the General Land Office, whereby it appears that, pursuant to the Act of Congress of May 20, 1862,

"To Secure Homesteads to Actual Settlers on the Public Domain," and the acts supplemental thereto, the claim of

Frank Gusman

has been established and duly consummated, in conformity to law, for the **H. E. Survey No. 98**, embracing a portion of the unsurveyed public domain, Arizona, more particularly bounded and described as follows: Beginning at corner No. 1, from which the south-east corner of Section thirty-six in Township one north of Range fifteen east of the Gila and Salt River Meridian bears north sixty-four degrees, thirty minutes west eight and forty-six-hundredths chains distant; thence south eight degrees, five minutes west five chains to corner No. 2; thence south thirty-nine degrees, forty minutes west nineteen and four-tenths chains to corner No. 3; thence north eighty-one degrees west seven and four-hundredths chains to corner No. 4; thence north forty-eight degrees, fifty-five minutes east seven and seventy-six-hundredths chains to corner No. 5; thence north fifty-eight degrees, seven minutes east seven and three-tenths chains to corner No. 6; thence north one degree east three and fourteen-hundredths chains to corner No. 7; thence north forty-nine degrees, forty minutes east ten and thirty-seven-hundredths chains to corner No. 1, the place of beginning, containing nine and forty-eight-hundredths acres,

according to the Official Plat of the Survey of the said Land, returned to the GENERAL LAND OFFICE by the Surveyor-General:

NOW KNOW YE, That there is, therefore, granted by the UNITED STATES unto the said claimant the tract of Land above described; TO HAVE AND TO HOLD the said tract of Land, with the appurtenances thereof, unto the said claimant and to the heirs and assigns of the said claimant forever; subject to any vested and accrued water rights for mining, agricultural, manufacturing, or other purposes, and rights to ditches and reservoirs used in connection with such water rights, as may be recognized and acknowledged by the local customs, laws, and decisions of courts; and there is reserved from the lands hereby granted, a right of way thereon for ditches or canals constructed by the authority of the United States.

IN TESTIMONY WHEREOF, I, **Woodrow Wilson**

President of the United States of America, have caused these letters to be made

Patent and the seal of the General Land Office to be hereunto affixed.

GIVEN under my hand, at the City of Washington, the **ELEVENTH**

(SEAL.)

day of **JULY** in the year of our Lord one thousand

and of the Independence of the

United States the one hundred and **FORTY-FIRST.**

By the President:

Woodrow Wilson
M. P. LeRoy, Secretary.

By

L. B. Lamar
Recorder of the General Land Office.

RECORD OF PATENTS: Patent Number **537479**

claims
123A

Phoenix 023562

4-1008-R.

The United States of America,

To all to whom these presents shall come, Greeting:

WHEREAS, a Certificate of the Register of the Land Office at **Phoenix, Arizona,** has been deposited in the General Land Office, whereby it appears that, pursuant to the Act of Congress of May 20, 1862, "To Secure Homesteads to Actual Settlers on the Public Domain," and the acts supplemental thereto, the claim of **Thomas J. Gibson** has been established and duly consummated, in conformity to law, for the **lots five and seven, the northeast quarter of the northwest quarter of the southwest quarter and the northeast quarter of the southeast quarter of the northwest quarter of the southwest quarter of Section one in Township one south of Range fifteen east of the Gila and Salt River Meridian, Arizona, containing forty-four and twenty-eight-hundredths acres,**

according to the Official Plat of the Survey of the said Land, returned to the GENERAL LAND OFFICE by the Surveyor-General:

NOW KNOW YE, That there is, therefore, granted by the UNITED STATES unto the said claimant the tract of Land above described; TO HAVE AND TO HOLD the said tract of Land, with the appurtenances thereof, unto the said claimant and to the heirs and assigns of the said claimant forever; subject to any vested and accrued water rights for mining, agricultural, manufacturing, or other purposes, and rights to ditches and reservoirs used in connection with such water rights, as may be recognized and acknowledged by the local customs, laws, and decisions of courts; and there is reserved from the lands hereby granted a right of way thereon for ditches or canals constructed by the authority of the United States.

IN TESTIMONY WHEREOF, I, **Woodrow Wilson,**

President of the United States of America, have caused these letters to be made Patent, and the seal of the General Land Office to be hereunto affixed.

GIVEN under my hand, in the District of Columbia, the **TWENTY-SIXTH** day of **AUGUST** In the year of our Lord one thousand nine hundred and **TWENTY** and of the Independence of the United States the one hundred and **FORTY-FIFTH.**

By the Presidents:

By

Woodrow Wilson
W. P. Le Roy Secretary.
S. A. Samuels
Recorder of the General Land Office.

(SEAL)

RECORD OF PATENTS: Patent Number. **769833**

6-4021

Claims

105 A

123 A

Phoenix 06355.

4-1043-R.

The United States of America,

To all to whom these presents shall come, Greeting:

WHEREAS, a Certificate of the Register of the Land Office at Phoenix, Arizona, has been deposited in the General Land Office, whereby it appears that, pursuant to the Act of Congress of May 20, 1862, "To Secure Homesteads to Actual Settlers on the Public Domain," and the acts supplemental thereto, the claim of The Heirs of Rebecca Howard has been established and duly consummated, in conformity to law, for the H. E. Survey No. 129, embracing a portion of the unsurveyed Public Domain, Arizona, more particularly bounded and described as follows: Beginning at corner No. 1 from which the Standard corner to Section thirty-six in Township one north of Range fifteen east and Section thirty-four in Township one north of Range fifteen and one-half east of the Gila and Salt River Meridian bears north twelve degrees fifty-eight minutes east twenty-four and sixteen-hundredths chains distant; thence south twenty degrees forty minutes west seventy-one and five-tenths chains to corner No. 2; thence north sixty-one degrees ten minutes west six and eighty-six-hundredths chains to corner No. 3; thence north three degrees six minutes west twenty-two and sixty-seven-hundredths chains to corner No. 4; thence north nineteen degrees twenty-five minutes east nine and sixteen-hundredths chains to corner No. 5; thence north thirty-one degrees twenty-nine minutes east thirteen and eighty-three-hundredths chains to corner No. 6; thence north fifty-one degrees thirty minutes east nine and three-tenths chains to corner No. 7; thence north five degrees fifty-five minutes east fifteen and fifty-three-hundredths chains to corner No. 8; thence south eighty-six degrees fifty-seven minutes east thirteen and forty-eight-hundredths chains to corner No. 1, the place of beginning; containing eighty-six and ninety-seven-hundredths acres, according to the Official Plat of the Survey of the said Land, returned to the General Land Office by the Surveyor-General:

NOW KNOW YE, That there is, therefore, granted by the United States unto the said claimants the tract of Land above described; TO HAVE AND TO

RECORD OF PATENTS: Patent Number

628780

4-2184

1.

HOLD the said tract of Land, with the appurtenances thereof, unto the said claimants and to the heirs and assigns of the said claimants forever; subject to any vested and accrued water rights for mining, agricultural, manufacturing, or other purposes, and rights to ditches and reservoirs used in connection with such water rights, as may be recognized and acknowledged by the local customs, laws, and decisions of courts; and there is reserved from the lands hereby granted, a right of way thereon for ditches or canals constructed by the authority of the United States.

IN TESTIMONY WHEREOF, I, **Woodrow Wilson**

President of the United States of America, have caused these letters to be made Patent, and the Seal of the General Land Office to be hereunto affixed.

GIVEN under my hand, at the City of Washington, the **THIRD**
day of **MAY** in the year of our Lord one thousand
nine hundred and **EIGHTEEN** and of the Independence of the
United States the one hundred and **FORTY-SECOND**.

(SEAL)

By the President:

By

Woodrow Wilson
W. P. LeRoy Secretary,
L. P. Samson

Recorder of the General Land Office.

RECORD OF PATENTS: Patent Number

628780

Claims

185 A

88 A

Phoenix 027737

4-1008-R.

The United States of America,

To all to whom these presents shall come, Greeting:

WHEREAS, a Certificate of the Register of the Land Office at **Phoenix, Arizona,**

has been deposited in the General Land Office, whereby it appears that, pursuant to the Act of Congress of May 20, 1862,

"To Secure Homesteads to Actual Settlers on the Public Domain," and the acts supplemental thereto, the claim of

John B. Wight

has been established and duly consummated, in conformity to law, for the **H. E. Survey No. 104, embracing a portion of, approximately, Sections two and eleven in Township one south of Range fifteen east of the Gila and Salt River Meridian, Arizona, more particularly bounded and described as follows: Beginning at corner No. 1 from which the south quarter corner of Section thirty-six in Township one north of Range fifteen east of the Gila and Salt River Meridian, bears north five degrees thirty-three minutes west fifty-six and twenty-two-hundredths chains distant; thence, south nineteen degrees twenty-five minutes west twenty-two and thirty-hundredths chains to corner No. 2; thence, north seventy-eight degrees six minutes west five and twenty-seven-hundredths chains to corner No. 3; thence, south twenty-five degrees west thirteen and twenty-eight-hundredths chains to corner No. 4; thence, north eleven degrees thirty-eight minutes west thirty and ninety-seven-hundredths chains to corner No. 5; thence, north eighty-six degrees east twenty-four and fifty-hundredths chains to corner No. 1, the place of beginning, containing forty-one and forty-two-hundredths acres,**

according to the Official Plat of the Survey of the said Land, returned to the GENERAL LAND OFFICE by the Surveyor-General:

NOW KNOW YE, That there is, therefore, granted by the UNITED STATES unto the said claimant the tract of Land above described: TO HAVE AND TO HOLD the said tract of Land, with the appurtenances thereof, unto the said claimant and to the heirs and assigns of the said claimant forever; subject to any vested and accrued water rights for mining, agricultural, manufacturing, or other purposes, and rights to ditches and reservoirs used in connection with such water rights, as may be recognized and acknowledged by the local customs, laws, and decisions of courts; and there is reserved from the lands hereby granted, a right of way thereon for ditches or canals constructed by the authority of the United States.

IN TESTIMONY WHEREOF, I, **Woodrow Wilson,**

President of the United States of America, have caused these letters to be made

Patent, and the seal of the General Land Office to be hereunto affixed.

GIVEN under my hand, in the District of Columbia, the **EIGHTH**

(SEAL.)

day of **SEPTEMBER** In the year of our Lord one thousand

nine hundred and **NINETEEN** and of the Independence of the

United States the one hundred and **FORTY-FOURTH.**

By the President

Woodrow Wilson

By

W. P. Le Roy, Secretary.
E. G. Samson

Recorder of the General Land Office.

705475

RECORD OF PATENTS: Patent Number

4-217

- T. 14 S., R. 21 E.,
Sec. 3, W $\frac{1}{2}$,
Secs. 4 to 9, inclusive;
Sec. 10, W $\frac{1}{2}$,
Sec. 15, W $\frac{1}{2}$,
Secs. 16 to 21, inclusive;
Sec. 22, W $\frac{1}{2}$,
Sec. 27, W $\frac{1}{2}$,
Secs. 28 to 33, inclusive;
Sec. 34, W $\frac{1}{2}$.
- T. 15 S., R. 21 E.,
Sec. 3, W $\frac{1}{2}$,
Secs. 4 to 9, inclusive;
Secs. 16 to 21, inclusive;
Secs. 28 to 33, inclusive.
- T. 16 S., R. 21 E.,
Secs. 4 to 9, inclusive.
- T. 13 S., R. 23 E.,
Sec. 1, E $\frac{1}{2}$,
Sec. 12, E $\frac{1}{2}$,
Sec. 13, NE $\frac{1}{4}$, and S $\frac{1}{2}$,
Secs. 24, and 25;
Sec. 36.
- T. 14 S., R. 23 E.,
Secs. 1, 12, and 13;
Sec. 14, S $\frac{1}{2}$,
Sec. 15, S $\frac{1}{2}$,
Secs. 22 to 27, inclusive;
Secs. 34 to 36, inclusive.
- T. 15 S., R. 23 E.,
Secs. 1 to 3, inclusive;
Secs. 10 to 14, inclusive;
Sec. 15, E $\frac{1}{2}$,
Secs. 23 to 26, inclusive.
- T. 12 S., R. 24 E.,
Sec. 17;
Sec. 18, E $\frac{1}{2}$,
Sec. 19, NE $\frac{1}{4}$, and S $\frac{1}{2}$,
Secs. 20, and 21;
Sec. 24, S $\frac{1}{2}$,
Sec. 25;
Sec. 26, NE $\frac{1}{4}$, and S $\frac{1}{2}$,
Sec. 27, S $\frac{1}{2}$,
Secs. 28 to 36, inclusive.
- T. 13 S., R. 24 E.,
Secs. 1 to 24, inclusive;
Sec. 28, N $\frac{1}{2}$, and SW $\frac{1}{4}$,
Secs. 29 to 32, inclusive;
Sec. 33, W $\frac{1}{2}$, and SE $\frac{1}{4}$.
- T. 14 S., R. 24 E.,
Sec. 3, S $\frac{1}{2}$,
Secs. 4 to 35, inclusive.
- T. 15 S., R. 24 E.,
Secs. 5, 6 and 7.
- T. 12 S., R. 25 E.,
Sec. 19, S $\frac{1}{2}$,
Secs. 30 to 33, inclusive.
- T. 13 S., R. 25 E.,
Secs. 4 to 9, inclusive;
Secs. 17 to 19, inclusive;
Sec. 20, W $\frac{1}{2}$.
- T. 13 S., R. 28 E.,
Sec. 32, SE $\frac{1}{4}$.
- T. 14 S., R. 28 E.,
Secs. 2 to 4, inclusive;
Sec. 5, E $\frac{1}{2}$,
Sec. 8, E $\frac{1}{2}$,
Secs. 9 to 11, inclusive;
Secs. 13 to 16, inclusive;
Sec. 17, E $\frac{1}{2}$,
Sec. 20, E $\frac{1}{2}$,
Secs. 21 to 28, inclusive;
Sec. 29, E $\frac{1}{2}$,
Sec. 32, E $\frac{1}{2}$,
Secs. 33 to 36, inclusive.
- T. 15 S., R. 28 E.,
Secs. 1 to 4, inclusive;
Secs. 9 to 16, inclusive;
Secs. 21 to 28, inclusive;
Secs. 33 to 36, inclusive.
- T. 16 S., R. 28 E.,
Secs. 1 to 4, inclusive;
Secs. 9 to 15, inclusive;
Secs. 22 to 26, inclusive.
- T. 11 S., R. 29 E.,
Secs. 12 to 14, inclusive;
Secs. 20 to 29, inclusive;
Secs. 32 to 36, inclusive.
- T. 12 S., R. 29 E.,
Secs. 1 to 5, inclusive;
Secs. 8 to 17, inclusive;

- Secs. 20 to 29, inclusive;
Secs. 32 to 36, inclusive.
 - T. 13 S., R. 29 E.,
Secs. 1, 12, 13 and 24.
 - T. 14 S., R. 29 E.,
Sec. 19;
Secs. 28 to 33, inclusive.
 - T. 15 S., R. 29 E.,
Secs. 3 to 10, inclusive;
Secs. 15 to 23, inclusive;
Secs. 26 to 35, inclusive.
 - T. 16 S., R. 29 E.,
Secs. 2 to 11, inclusive;
Secs. 14 to 22, inclusive;
Sec. 28, N $\frac{1}{2}$,
Secs. 29 and 30.
 - T. 11 S., R. 30 E.,
Secs. 5, 7, and 8;
Secs. 16 to 22, inclusive;
Secs. 27 to 34, inclusive.
 - T. 12 S., R. 30 E.,
Secs. 2 to 11, inclusive;
Secs. 14 to 23, inclusive;
Secs. 26 to 35, inclusive.
 - T. 13 S., R. 30 E.,
Secs. 2 to 11, inclusive;
Sec. 12, W $\frac{1}{2}$,
Sec. 13, W $\frac{1}{2}$, and SE $\frac{1}{4}$,
Secs. 14 to 24, inclusive;
Secs. 25 and 26.
- UTAH—SALT LAKE MERIDIAN
- T. 14 N., R. 12 W.,
Secs. 7 to 11, inclusive;
Sec. 12, W $\frac{1}{2}$,
Sec. 13, W $\frac{1}{2}$,
Secs. 14 to 23, inclusive;
Sec. 24, W $\frac{1}{2}$,
Secs. 27 to 30, inclusive.
 - T. 14 N., R. 13 W.,
Secs. 7 to 10, inclusive;
Secs. 13 to 30, inclusive.
 - T. 13 N., R. 14 W.,
Secs. 4 to 6, inclusive.
 - T. 14 N., R. 14 W.,
Secs. 3 to 18, inclusive;
Secs. 20 to 34, inclusive.
 - T. 15 N., R. 14 W.,
Secs. 33 and 34.
 - T. 13 N., R. 15 W.,
Secs. 1 to 11, inclusive;
Secs. 14 to 18, inclusive;
Secs. 21 to 23, inclusive.
 - T. 14 N., R. 15 W.,
Secs. 1, and 12;
Secs. 19 to 21, inclusive;
Secs. 25 to 36, inclusive.
 - T. 13 N., R. 16 W.,
Secs. 1 to 5, inclusive;
Secs. 8 to 17, inclusive.
 - T. 14 N., R. 16 W.,
Secs. 15, 16, 21, and 22;
Secs. 25 to 29, inclusive;
Secs. 32 to 36, inclusive.

It is not intended by this order to give a national-forest status to any publicly owned lands which have not hitherto had such a status or to change the status of any publicly owned lands which have hitherto had national-forest status.

ORME LEWIS,

Assistant Secretary of the Interior.

OCTOBER 23, 1953.

[F. R. Doc. 53-9132; Filed, Oct. 23, 1953; 8:45 a. m.]

[Public Land Order 924]

ARIZONA

ABOLISHING THE CROOK NATIONAL FOREST AND TRANSFERRING ITS LANDS TO THE TONTO, CORONADO AND GILA NATIONAL FORESTS

By virtue of the authority vested in the President by the act of June 4, 1897

(30 Stat. 11, 36; 16 U. S. C. 473), and pursuant to Executive Order No. 10355 of May 26, 1952 (17 F. R. 4831), and upon the recommendation of the Department of Agriculture, it is ordered as follows: The Crook National Forest in Arizona as defined by Presidential Proclamation of July 1, 1908, and as subsequently modified, is hereby abolished.

The following-described lands now comprising a portion of the Crook National Forest are hereby transferred to and consolidated with the Tonto National Forest, effective July 1, 1953:

GILA AND SALT RIVER MERIDIAN

- T. 1 N., R. 11 E., unsurveyed.
That part south of the divide between the Salt River Watershed and Pinto Creek and Campaign Creek Watersheds designated as part of the Crook National Forest by Proclamations dated July 1, 1903, September 26, 1910, and January 23, 1925.
- Tps. 1 and 2 N., R. 12 E., unsurveyed.
Those parts south and east of the divide between the Salt River Watershed and Pinto Creek and Campaign Creek Watersheds designated as part of the Crook National Forest by Proclamations dated July 1, 1903, September 26, 1910, and January 23, 1925.
- Tps. 1 and 2 N., R. 13 E., unsurveyed.
- T. 1 N., R. 14 E., unsurveyed.
Secs. 1 to 12, inclusive;
Secs. 16 to 21, inclusive;
Secs. 28 to 33 inclusive.
- T. 2 N., R. 14 E., partly unsurveyed.
- T. 3 N., R. 14 E., partly unsurveyed.
Secs. 1, 2, and 11, those portions south and east of the Salt River;
Secs. 13 to 14, inclusive;
Secs. 23 to 26, inclusive;
Secs. 35 and 36.
- T. 1 N., R. 15 E.,
Secs. 1 to 8, inclusive.
- T. 2 N., R. 15 E., partly unsurveyed.
- Tps. 3 and 4 N., R. 15 E., unsurveyed.
Those parts south and east of the Salt River.
- T. 1 N., R. 15 $\frac{1}{2}$ E.,
Secs. 1 to 3, inclusive.
- Tps. 2 and 3 N., R. 15 $\frac{1}{2}$ E., unsurveyed.
- Tps. 4 and 5 N., R. 15 $\frac{1}{2}$ E., unsurveyed.
Those parts south and east of the Salt River.
- T. 1 N., R. 16 E.,
Sec. 5, that part west of the San Carlos Indian Reservation;
Sec. 6.
- T. 2 N., R. 16 E., unsurveyed.
That part north and west of the San Carlos Indian Reservation.
- T. 3 N., R. 16 E., unsurveyed,
Secs. 1 to 35, inclusive;
Sec. 36, that part north and west of the San Carlos Indian Reservation.
- Tps. 4, 5, and 6 N., R. 16 E., unsurveyed.
Those parts south and east of the Salt River.
- Tps. 3 and 4 N., R. 17 E., unsurveyed.
Those parts west or north of the San Carlos Indian Reservation.
- T. 5 N., R. 17 E., unsurveyed.
That part west of the San Carlos Indian Reservation and south of the Salt River.
- T. 6 N., R. 17 E., unsurveyed.
That part south of the Salt River.
- T. 1 S., R. 11 E., unsurveyed,
Secs. 1 to 4, inclusive;
Sec. 5, that part south of the divide between Millsite Canyon Watershed and Fracer Canyon Watershed designated as part of the Crook National Forest by Proclamations dated July 1, 1903, September 26, 1910, and January 23, 1925.
Secs. 6 to 36, inclusive.
- T. 2 S., R. 11 E.,
Secs. 1 to 6, inclusive;
Secs. 8 to 16, inclusive;

RULES AND REGULATIONS

Secs. 22 to 26, inclusive;
 Sec. 36.
 Tps. 1 and 2 S., R. 12 E.
 T. 3 S., R. 12 E.,
 Secs. 1 to 5, inclusive;
 Secs. 6, 8, and 9.
 T. 1 S., R. 13 E., partly unsurveyed.
 T. 2 S., R. 13 E.,
 Secs. 6, 7, 18, 19, 20, 29, 30, 31, and 32.
 T. 1 S., R. 14 E.
 T. 2 S., R. 14 E.,
 Sec. 1, unsurveyed;
 Secs. 2 to 6, inclusive;
 Secs. 8 to 17, inclusive.
 T. 1 S., R. 14½ E., unsurveyed.
 T. 1 S., R. 15 E., partly unsurveyed.
 T. 2 S., R. 15 E.,
 Secs. 1 to 18, inclusive, partly unsurveyed.
 T. 1 S., R. 16 E.,
 That part west of the San Carlos Indian
 Reservation.
 T. 2 S., R. 16 E.,
 Secs. 5, 8, and 17, those parts west of the
 San Carlos Indian Reservation;
 Secs. 6, 7, and 18.

The following-described lands now
 comprising a portion of the Crook Na-
 tional Forest are hereby transferred to
 and consolidated with the Coronado
 National Forest, effective July 1, 1953:

GILA AND SALT RIVER MERIDIAN

T. 7 S., R. 10 E.,
 Secs. 34 and 35.
 T. 8 S., R. 10 E.,
 Secs. 2 to 4, inclusive;
 Secs. 8 to 36, inclusive.
 T. 9 S., R. 10 E.,
 Secs. 1 to 17, inclusive;
 Secs. 20 to 28, inclusive;
 Sec. 29, N½,
 Secs. 33 to 36, inclusive.
 T. 10 S., R. 10 E.,
 Secs. 1 to 4, inclusive;
 Secs. 9 to 14, inclusive;
 Secs. 23 to 25, inclusive;
 Sec. 36.
 T. 11 S., R. 10 E.,
 Sec. 1, E½.
 T. 4 S., R. 20 E.,
 Secs. 27 and 28, S½,
 Secs. 32 to 35, inclusive.
 T. 5 S., R. 20 E.,
 Secs. 2 to 5, inclusive;
 Secs. 8 to 11, inclusive;
 Secs. 13 to 17, inclusive;
 Secs. 20 to 29, inclusive;
 Secs. 32 to 36, inclusive.
 T. 6 S., R., 20 E.,
 Secs. 1 to 4, inclusive;
 Secs. 9 to 16, inclusive;
 Secs. 21 to 28, inclusive;
 Secs. 33 to 36, inclusive.
 T. 7 S., R. 20 E.,
 Secs. 1 and 2, unsurveyed;
 Sec. 18, lots 1, 2 and E½NW¼.
 T. 8 S., R. 20 E.,
 Sec. 7, S½,
 Sec. 8, S½,
 Secs. 17 to 21, inclusive;
 Secs. 28 to 34, inclusive.
 T. 9 S., R. 20 E., partly unsurveyed.
 Sec. 2, S½,
 Secs. 3 to 11, inclusive;
 Secs. 13 to 36, inclusive.
 T. 10 S., R. 20 E., unsurveyed.

T. 11 S., R. 20 E.,
 Secs. 1 to 18, inclusive;
 Sec. 22, N½,
 Secs. 23 to 25, inclusive.
 T. 5 S., R. 21 E.,
 Secs. 19, 30, and 31.
 T. 6 S., R. 21 E.,
 Secs. 6 and 7;
 Sec. 8, S½,
 Sec. 9, S½,
 Sec. 10, S½,
 Sec. 11, S½,
 Secs. 14 to 36, inclusive.
 T. 7 S., R. 21 E.,
 Secs. 1 to 6, inclusive.
 T. 9 S., R. 21 E.,
 Sec. 19;
 Secs. 30, 31 and 32.
 T. 10 S., R. 21 E.,
 Secs. 5 to 8, inclusive;
 Secs. 17 to 20, inclusive;
 Secs. 29 to 32, inclusive.
 T. 11 S., R. 21 E., partly unsurveyed,
 Secs. 4 to 9, inclusive;
 Sec. 10, W½,
 Sec. 15, W½,
 Secs. 16 to 21, inclusive;
 Sec. 22, W½,
 Sec. 27, W½,
 Secs. 28, 29 and 30.
 T. 12 S., R. 21 E.,
 Secs. 1, 12, 13 and 24.
 T. 7 S., R. 22 E., partly unsurveyed,
 Secs. 22 to 28, inclusive;
 Secs. 32 to 36, inclusive.
 T. 8 S., R. 22 E.,
 Secs. 1 to 5, inclusive;
 Secs. 8 to 16, inclusive;
 Sec. 17, N½,
 Secs. 22 to 26, inclusive;
 Secs. 35 and 36.
 T. 12 S., R. 22 E.,
 Secs. 5 to 30, inclusive;
 Secs. 32 to 36, inclusive.
 T. 13 S., R. 22 E.,
 Secs. 1 to 4, inclusive;
 Secs. 10 to 14, inclusive.
 T. 7 S., R. 23 E.,
 Sec. 19;
 Secs. 25 to 36, inclusive.
 T. 8 S., R. 23 E., unsurveyed.
 T. 9 S., R. 23 E., partly unsurveyed,
 Secs. 1 to 4, inclusive;
 Secs. 9 to 14, inclusive.
 T. 7 S., R. 24 E.,
 Secs. 31 to 35, inclusive.
 T. 8 S., R. 24 E., unsurveyed.
 T. 9 S., R. 24 E., partly unsurveyed,
 Secs. 1 to 30, inclusive;
 Secs. 33 to 36, inclusive.
 T. 10 S., R. 24 E.,
 Secs. 1 to 4, inclusive;
 Secs. 10 to 14, inclusive;
 Secs. 23 to 26, inclusive;
 Secs. 35 and 36.
 T. 11 S., R. 24 E.,
 Sec. 1.
 T. 8 S., R. 25 E., partly unsurveyed,
 Sec. 7;
 Secs. 16 to 21, inclusive;
 Sec. 22, W½,
 Secs. 27 to 34, inclusive;
 Sec. 35, W½.
 Tps. 9 and 10 S., R. 25 E., unsurveyed.
 T. 11 S., R. 25 E., partly unsurveyed,
 Secs. 1 to 27, inclusive.
 T. 10 S., R. 26 E.,
 Secs. 6 and 7;

Secs. 17 to 20, inclusive;
 Secs. 29 to 32, inclusive.
 T. 11 S., R. 26 E.,
 Secs. 5 to 7, inclusive;
 Secs. 18, 19 and 30.

The following-described lands now
 comprising a portion of the Crook Na-
 tional Forest are hereby transferred to
 and consolidated with the Gila National
 Forest, effective July 1, 1953:

GILA AND SALT RIVER MERIDIAN

Tps. 1 and 2 N., R. 28 E., partly unsurveyed.
 Tps. 1 and 2 N., R. 29 E., unsurveyed.
 T. 1 N., R. 30 E., partly unsurveyed.
 T. 1 N., R. 31 E., partly unsurveyed.
 T. 1 N., R. 32 E., unsurveyed.
 T. 3 N., Rs. 28, 29 and 30 E., unsurveyed,
 Those parts south of the Mogollon Rim
 that were designated as parts of the
 Crook National Forest by Proclamation
 dated January 23, 1925.
 T. 2 N., Rs. 30, 31 and 32 E., partly unsur-
 veyed,
 Those parts south of the Mogollon Rim
 that were designated as parts of the
 Crook National Forest by Proclamation
 dated January 23, 1925.
 Tps. 1, 2, and 3 S., R. 28 E., partly unsurveyed,
 Secs. 1 to 5, inclusive;
 Secs. 8 to 17, inclusive;
 Secs. 20 to 29, inclusive;
 Secs. 32 to 36, inclusive.
 Tps. 1 and 2 S., R. 29 E., partly unsurveyed.
 T. 3 S., R. 29 E.,
 Secs. 1 to 12, inclusive;
 Sec. 16, W½,
 Secs. 17, 18 and 19;
 Sec. 30;
 Sec. 31, W½.
 Tps. 1 and 2 S., R. 30 E., unsurveyed.
 T. 3 S., R. 30 E., partly unsurveyed;
 Secs. 1 to 16, inclusive;
 Secs. 21 to 28, inclusive;
 Secs. 33 to 36, inclusive.
 T. 4 W., R. 30 E., unsurveyed,
 Secs. 1 to 4, inclusive;
 Secs. 9 to 16, inclusive;
 Secs. 21 to 24, inclusive.
 Tps. 1, 2 and 3 S., R. 31 E., partly unsur-
 veyed.
 T. 4 S., R. 31 E.,
 Secs. 1 to 25, inclusive;
 Sec. 36.
 T. 5 S., R. 31 E.,
 Secs. 1 and 12.
 Tps. 1, 2, 3, and 4 S., R. 32 E., unsurveyed.
 T. 5 S., R. 32 E.,
 Secs. 1 to 3, inclusive;
 Secs. 10 to 15, inclusive;
 Secs. 22, 23 and 24.

It is not intended by this order to give
 a national-forest status to any publicly-
 owned lands which have not hitherto
 had such a status, or to change the status
 of any publicly owned lands which have
 hitherto had national-forest status.

ORME LEWIS,

Assistant Secretary of the Interior

OCTOBER 23, 1953.

[F. R. Doc. 53-9133; Filed, Oct. 28, 1953;
 8:46 a. m.]

RECEIVED
BUREAU OF LAND MANAGEMENT

2017 NOV 15 A 9:25

PHOENIX, ARIZONA

0851 T 318 05:23 SM-1D 3044787
BUREAU OF LAND MANAGEMENT
1 N CENTRAL AVE
STE 800
PHOENIX AZ
85004-4427-00
352-4517
ETP:1 PD:SP:100:Y
788434314229

FROM: (520) 624-4153
Chris Creel
1815 E WINSETT ST
TUCSON AZ 85719
US


SHIP DATE: 13NOV17
ACTWGT: 0.50 LB
CAD: 6992178/SSF01822
DIMMED: 12 X 9 X 1 IN
BILL 3rd PARTY

Part 1 22845166
Part 2 EXP 06/18

TO Arizona State Office
BUREAU OF LAND MANAGEMENT
1 N CENTRAL AVE
STE 800
PHOENIX AZ 85004

Handwritten initials: **CBVUS**

(999) 999-9999 REF: DEPT:
INV: PO:



FedEx
Ground



J17211

TRK# 7884 3431 4229

85004

9022 0417 3 (000) 7884 3431 4229



132